

Profile/Photo Observation Report




| | | | | | |
|-------------------|------------|-------------|-------------|------------|---------------|
| Date: | 10/15/2021 | Weather: | | Coding: | PACP 6.0 |
| Pipe Length (ft): | | Owner: | Hobart, IN | Pre Clean: | Not Known |
| P.O.#: | 808_1 | Surveyor: | M. Pielacha | PSR: | P-902-0SL-045 |
| Customer: | Hobart, IN | Clean Date: | | Shape: | C |


| | | | |
|-------------|------------------------|---------------|-----|
| Street: | Off Saint Joseph Place | Flow Control: | |
| City: | Hobart, IN | Year Renewed: | |
| Location: | Easement/Right of Way | Tape/Media #: | 808 |
| Purpose: | Routine Assessment | Dia/Height: | 8" |
| Use: | Sanitary | Material: | VCP |
| Drain Area: | | Lining: | |
| Category: | NA | | |

Comment:

| | | | |
|-------------------|----------|-----------------------------|----------|
| Location Details: | | Direction of Survey: | Upstream |
| US MH: | M-902-79 | DS MH: | M-902-45 |
| | | Total Length Surveyed (ft): | 17.5 |

| | | | | | |
|-------------------|------|-------------------|------|--------------------|------|
| O&M Index: | 4.00 | O&M Quick: | 4100 | O&M Rating: | 4.00 |
| Structural Index: | 0.00 | Structural Quick: | 0000 | Structural Rating: | 0.00 |
| Overall Index: | 4.00 | Overall Quick: | 4100 | Overall Rating: | 4.00 |

| | Position | Code | Observation | Video (sec) | Grade |
|--|----------|------|------------------|-------------|-------|
|  | .0 | AMH | Manhole | 0 | NA |
| | .0 | MWL | Water Level | 123 | NA |
| | 17.5 | LR | Alignment Right | 157 | M 4 |
| | 17.5 | MSA | Abandoned Survey | 176 | NA |



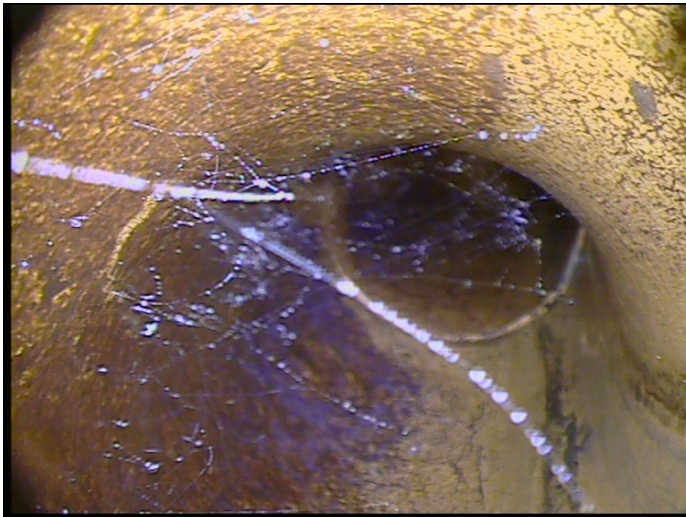
Code: **AMH**
Description: **Manhole**

Distance (ft): **.0**
Structural Grade: **0**
O&M Grade: **0**
Clock Start/From:
Clock To:
1st Value:
2nd Value:
Value Percent:
Continuous Index:
Within 8" of Joint: **NO**
Remarks: **M-902-45**



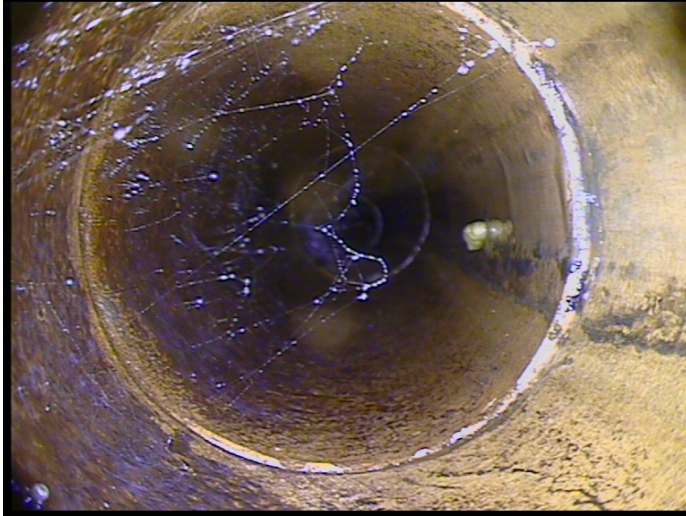
Code: **MWL**
Description: **Water Level**

Distance (ft): **.0**
Structural Grade: **0**
O&M Grade: **0**
Clock Start/From:
Clock To:
1st Value:
2nd Value:
Value Percent: **5.000**
Continuous Index:
Within 8" of Joint: **NO**
Remarks:



Code: **LR**
Description: **Alignment Right**

Distance (ft): **17.5**
Structural Grade: **0**
O&M Grade: **4**
Clock Start/From:
Clock To:
1st Value:
2nd Value:
Value Percent: **45.000**
Continuous Index:
Within 8" of Joint: **NO**
Remarks:



| | |
|---------------------|-------------------------|
| Code: | MSA |
| Description: | Abandoned Survey |
| Distance (ft): | 17.5 |
| Structural Grade: | 0 |
| O&M Grade: | 0 |
| Clock Start/From: | |
| Clock To: | |
| 1st Value: | |
| 2nd Value: | |
| Value Percent: | |
| Continuous Index: | |
| Within 8" of Joint: | NO |
| Remarks: | Line bends right |