

Profile/Photo Observation Report

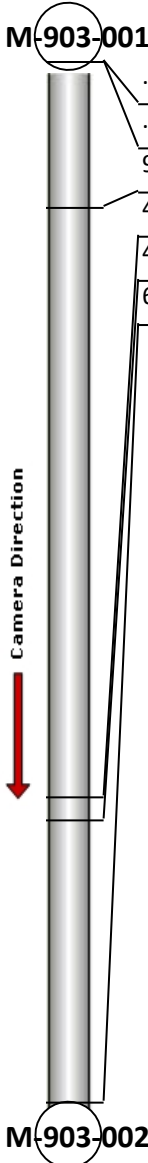


Date:	10/03/2018	Weather:		Coding:	PACP 6.0
Pipe Length (ft):	300.5	Owner:	NA	Pre Clean:	Not Known
P.O.#:		Surveyor:	Michael Carlino	PSR:	P-903-002-001
Customer:		Clean Date:	01/01/1900	Shape:	C

Street:	Hobart Rd.	Flow Control:	Not Controlled
City:	Hobart, IN	Year Renewed:	
Location:	Light Highway	Tape/Media #:	
Purpose:	Routine Assessment	Dia/Height:	10"
Use:	Sanitary	Material:	VCP
Drain Area:	NA	Lining:	
Category:	NA		
Comment:			

Location Details:		Direction of Survey:	Upstream
US MH:	M-903-002	DS MH:	M-903-001
		Total Length Surveyed (ft):	67.3

O&M Index:	0.00	O&M Quick:	0000	O&M Rating:	0.00
Structural Index:	5.00	Structural Quick:	5100	Structural Rating:	5.00
Overall Index:	5.00	Overall Quick:	5100	Overall Rating:	5.00

	Position	Code	Observation	Video (sec)	Grade
	.0	AMH	Manhole	10	NA
	.0	MWL	Water Level	20	NA
	9.4	TF	Tap Factory	49	NA
	47.6	B	Broken	137	S 5
	49.0	TBA	Tap Break-in Active	150	NA
	67.3	MSA	Abandoned Survey	197	NA




Code: **AMH**
Description: **Manhole**

Distance (ft): **.0**
Structural Grade: **0**
O&M Grade: **0**
Clock Start/From:
Clock To:
1st Value:
2nd Value:
Value Percent:
Continuous Index:
Within 8" of Joint: **NO**
Remarks: **M-903-001**



Code: **MWL**
Description: **Water Level**

Distance (ft): **.0**
Structural Grade: **0**
O&M Grade: **0**
Clock Start/From:
Clock To:
1st Value:
2nd Value:
Value Percent: **20.000**
Continuous Index:
Within 8" of Joint: **NO**
Remarks:




Code: **TF**
Description: **Tap Factory**

Distance (ft): **9.4**
Structural Grade: **0**
O&M Grade: **0**
Clock Start/From: **3**
Clock To:
1st Value: **6.000**
2nd Value:
Value Percent:
Continuous Index:
Within 8" of Joint:
Remarks:



Code: **B**
Description: **Broken**

Distance (ft): **47.6**
Structural Grade: **5**
O&M Grade: **0**
Clock Start/From: **12**
Clock To: **8**
1st Value:
2nd Value:
Value Percent:
Continuous Index:
Within 8" of Joint: **YES**
Remarks:



Code: **TBA**
Description: **Tap Break-in Active**

Distance (ft): **49.0**
Structural Grade: **0**
O&M Grade: **0**
Clock Start/From: **2**
Clock To:
1st Value: **6.000**
2nd Value:
Value Percent:
Continuous Index:
Within 8" of Joint:
Remarks:



Code:	MSA
Description:	Abandoned Survey
Distance (ft):	67.3
Structural Grade:	0
O&M Grade:	0
Clock Start/From:	
Clock To:	
1st Value:	
2nd Value:	
Value Percent:	
Continuous Index:	
Within 8" of Joint:	NO
Remarks:	Unknown