


Profile/Photo Observation Report

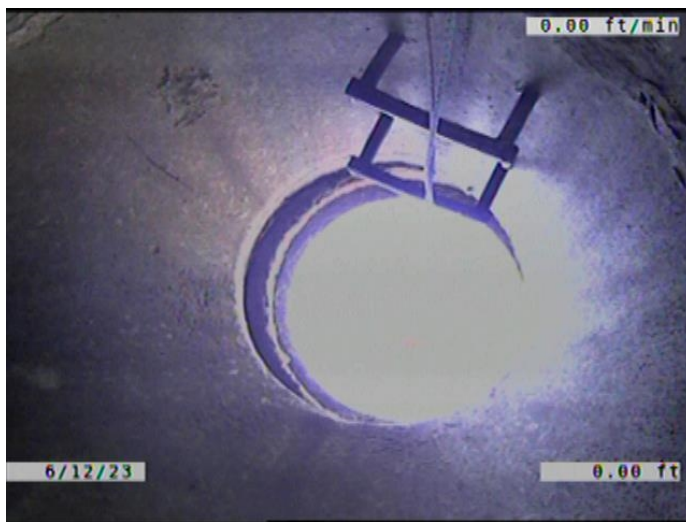


Date:	06/12/2023	Weather:		Coding:	PACP 7.0
Pipe Length (ft):	47.1	Owner:	City of Hobart	Pre Clean:	Heavy Cleaning
P.O.#:	YES502259	Surveyor:	S. Bucklin	PSR:	P-903-007-006
Customer:	City of Hobart	Clean Date:	06/11/2023	Shape:	C

Street:	East 38th Avenue	Flow Control:	Not Controlled
City:	Hobart, IN	Year Renewed:	
Location:	Easement/Right of Way	Tape/Media #:	
Purpose:	Routine Assessment	Dia/Height:	12"
Use:	Sanitary Sewage Pipe	Material:	PVC
Drain Area:		Lining:	None
Category:	NA		
Comment:			
Location Details:		Direction of Survey:	Upstream
US MH:	M-903-006	DS MH:	M-903-007
		Total Length Surveyed (ft):	47.1

O&M Index:	1.00	O&M Quick:	1100	O&M Rating:	1.00
Structural Index:	2.00	Structural Quick:	2700	Structural Rating:	14.00
Overall Index:	1.88	Overall Quick:	2711	Overall Rating:	15.00

	Position	Code	Observation	Video (sec)	Grade
	.0	AMH	Manhole	0	NA
	.0	MWL	Miscellaneous Water Level	86	NA
	3.2	MWLS(S01)	Miscellaneous Water Level Sag	124	S 2
	15.0	RFJ	Roots Fine Joint	225	M 1
	39.6	MWLS(F01)	Miscellaneous Water Level Sag	346	S 2
	47.1	AMH	Manhole	498	NA




Code: **AMH**
Description: **Manhole**

Distance (ft): **.0**
Structural Grade: **0**
O&M Grade: **0**
Clock Start/From:
Clock To:
1st Value:
2nd Value:
Value Percent:
Continuous Index:
Within 8" of Joint: **NO**
Remarks: **M-903-007**




Code: **MWL**
Description: **Miscellaneous Water Level**

Distance (ft): **.0**
Structural Grade: **0**
O&M Grade: **0**
Clock Start/From:
Clock To:
1st Value:
2nd Value:
Value Percent: **20.000**
Continuous Index:
Within 8" of Joint: **NO**
Remarks:




Code: **MWLS**
Description: **Miscellaneous Water Level Sag**

Distance (ft): **3.2**
Structural Grade: **2**
O&M Grade: **0**
Clock Start/From:
Clock To:
1st Value:
2nd Value:
Value Percent: **20.000**
Continuous Index: **S01**
Within 8" of Joint: **NO**
Remarks:



Code: **RFJ**
Description: **Roots Fine Joint**

Distance (ft): **15.0**
Structural Grade: **0**
O&M Grade: **1**
Clock Start/From: **8**
Clock To: **4**
1st Value:
2nd Value:
Value Percent:
Continuous Index:
Within 8" of Joint: **YES**
Remarks:



Code: **MWLS**
Description: **Miscellaneous Water Level Sag**

Distance (ft): **39.6**
Structural Grade: **2**
O&M Grade: **0**
Clock Start/From:
Clock To:
1st Value:
2nd Value:
Value Percent: **20.000**
Continuous Index: **F01**
Within 8" of Joint: **NO**
Remarks:



Code:	AMH
Description:	Manhole
Distance (ft):	47.1
Structural Grade:	0
O&M Grade:	0
Clock Start/From:	
Clock To:	
1st Value:	
2nd Value:	
Value Percent:	
Continuous Index:	
Within 8" of Joint:	NO
Remarks:	M-903-006