

Profile/Photo Observation Report



Date:	03/22/2018	Weather:		Coding:	PACP 6.0
Pipe Length (ft):	144.4	Owner:	NA	Pre Clean:	Not Known
P.O.#:		Surveyor:	Selasie Honu	PSR:	P-903-067-010
Customer:		Clean Date:	01/01/1900	Shape:	C


Street:	OFF N UNION ST	Flow Control:	Not Controlled
City:	Hobart, IN	Year Renewed:	
Location:	Other	Tape/Media #:	
Purpose:	Not Known	Dia/Height:	10"
Use:	Sanitary	Material:	VCP
Drain Area:	NA	Lining:	
Category:	NA		
Comment:			

Location Details:		Direction of Survey:	Downstream
US MH:	M-903-010	DS MH:	M-903-067
		Total Length Surveyed (ft):	102.1


O&M Index:	3.00	O&M Quick:	3C00	O&M Rating:	60.00
Structural Index:	2.00	Structural Quick:	2C00	Structural Rating:	40.00
Overall Index:	2.50	Overall Quick:	3C2C	Overall Rating:	100.00

Position	Code	Observation	Video (sec)	Grade
.0	MGO	General Observation	10	NA
.0	AMH	Manhole	21	NA
.0	MWL	Water Level	32	NA
.0	MWLS(S01)	Water Level Sag	44	S 2
102.1	MWLS(F01)	Water Level Sag	264	S 2
102.1	MSA	Abandoned Survey	275	NA

Code: **MGO**
Description: **General Observation**




Code:	AMH
Description:	Manhole




Distance (ft):	.0
Structural Grade:	0
O&M Grade:	0
Clock Start/From:	
Clock To:	
1st Value:	
2nd Value:	
Value Percent:	
Continuous Index:	
Within 8" of Joint:	NO
Remarks:	M-903-010

Code:	MWL
Description:	Water Level




Distance (ft):	.0
Structural Grade:	0
O&M Grade:	0
Clock Start/From:	
Clock To:	
1st Value:	
2nd Value:	
Value Percent:	5.000
Continuous Index:	
Within 8" of Joint:	NO
Remarks:	

Code: **MWLS**
Description: **Water Level Sag**




Distance (ft): **.0**
Structural Grade: **2**
O&M Grade: **3**
Clock Start/From:
Clock To:
1st Value:
2nd Value:
Value Percent: **10.000**
Continuous Index: **S01**
Within 8" of Joint: **NO**
Remarks:

Code: **MWLS**
Description: **Water Level Sag**



Distance (ft): **102.1**
Structural Grade: **2**
O&M Grade: **3**
Clock Start/From:
Clock To:
1st Value:
2nd Value:
Value Percent: **10.000**
Continuous Index: **F01**
Within 8" of Joint: **NO**
Remarks:



Code:	MSA
Description:	Abandoned Survey
Distance (ft):	102.1
Structural Grade:	0
O&M Grade:	0
Clock Start/From:	
Clock To:	
1st Value:	
2nd Value:	
Value Percent:	
Continuous Index:	
Within 8" of Joint:	NO
Remarks:	camera stopped