

Profile/Photo Observation Report





Date:	10/03/2018	Weather:		Coding:	PACP 6.0
Pipe Length (ft):	194.9	Owner:	NA	Pre Clean:	Not Known
P.O.#:		Surveyor:	Michael Carlino	PSR:	P-903-023-022
Customer:		Clean Date:	01/01/1900	Shape:	C

Street:	ALLEY BETWEEN BRANDT ST & RUSH	Flow Control:	Not Controlled
City:	Hobart, IN	Year Renewed:	
Location:	Light Highway	Tape/Media #:	
Purpose:	Routine Assessment	Dia/Height:	10"
Use:	Sanitary	Material:	VCP
Drain Area:	NA	Lining:	
Category:	NA		
Comment:			

Location Details:		Direction of Survey:	Upstream
US MH:	M-903-022	DS MH:	M-903-023
		Total Length Surveyed (ft):	2.2


O&M Index:	4.00	O&M Quick:	4100	O&M Rating:	4.00
Structural Index:	0.00	Structural Quick:	0000	Structural Rating:	0.00
Overall Index:	4.00	Overall Quick:	4100	Overall Rating:	4.00

	Position	Code	Observation	Video (sec)	Grade
					
	.0	AMH	Manhole	10	NA
	.0	MWL	Water Level	20	NA
	.0	OBZ	Obstacle Other	30	M 4
	2.2	MSA	Abandoned Survey	46	NA




Code: **AMH**
Description: **Manhole**

Distance (ft): **.0**
Structural Grade: **0**
O&M Grade: **0**
Clock Start/From:
Clock To:
1st Value:
2nd Value:
Value Percent:
Continuous Index:
Within 8" of Joint: **NO**
Remarks: **M-903-023**



Code: **MWL**
Description: **Water Level**

Distance (ft): **.0**
Structural Grade: **0**
O&M Grade: **0**
Clock Start/From:
Clock To:
1st Value:
2nd Value:
Value Percent: **10.000**
Continuous Index:
Within 8" of Joint: **NO**
Remarks:



Code: **OBZ**
Description: **Obstacle Other**

Distance (ft): **.0**
Structural Grade: **0**
O&M Grade: **4**
Clock Start/From: **3**
Clock To: **6**
1st Value:
2nd Value:
Value Percent: **30.000**
Continuous Index:
Within 8" of Joint: **NO**
Remarks: **Mixed Materials**



Code:	MSA
Description:	Abandoned Survey
Distance (ft):	2.2
Structural Grade:	0
O&M Grade:	0
Clock Start/From:	
Clock To:	
1st Value:	
2nd Value:	
Value Percent:	
Continuous Index:	
Within 8" of Joint:	NO
Remarks:	OBZ