

Profile/Photo Observation Report



Date:	08/03/2023	Weather:		Coding:	PACP 7.0
Pipe Length (ft):	82.3	Owner:	City of Hobart	Pre Clean:	Heavy Cleaning
P.O.#:	YES502259	Surveyor:	S. Bucklin	PSR:	M-903-061-M-903-061
Customer:	City of Hobart	Clean Date:	06/12/2023	Shape:	C

Street:	East Ridge Road	Flow Control:	Not Controlled
City:	Hobart, IN	Year Renewed:	
Location:	Easement/Right of Way	Tape/Media #:	
Purpose:	Routine Assessment	Dia/Height:	8"
Use:	Sanitary Sewage Pipe	Material:	PVC
Drain Area:		Lining:	None
Category:	NA		

Comment:

Location Details:

Direction of Survey:

Downstream

US MH: **M-903-061**

DS MH: **M-903-063**

Total Length Surveyed (ft): **82.3**


O&M Index:	0.00	O&M Quick:	0000	O&M Rating:	0.00
Structural Index:	0.00	Structural Quick:	0000	Structural Rating:	0.00
Overall Index:	0.00	Overall Quick:	0000	Overall Rating:	0.00

M-903-061


Camera Direction

M-903-063

Position	Code	Observation	Video (sec)	Grade
.0	AMH	Manhole	0	NA
.0	MWL	Miscellaneous Water Level	72	NA
13.9	MGO	Miscellaneous General Observation	179	NA
75.2	MWL	Miscellaneous Water Level	491	NA
82.3	MGO	Miscellaneous General Observation	626	NA
82.3	AMH	Manhole	720	NA




Code:	AMH
Description:	Manhole
Distance (ft):	.0
Structural Grade:	0
O&M Grade:	0
Clock Start/From:	
Clock To:	
1st Value:	
2nd Value:	
Value Percent:	
Continuous Index:	
Within 8" of Joint:	NO
Remarks:	M-903-061



Code: **MWL**
Description: **Miscellaneous Water Level**

Distance (ft): **.0**
Structural Grade: **0**
O&M Grade: **0**
Clock Start/From:
Clock To:
1st Value:
2nd Value:
Value Percent: **15.000**
Continuous Index:
Within 8" of Joint: **NO**
Remarks:



Code: **MGO**
Description: **Miscellaneous General Observation**

Distance (ft): **13.9**
Structural Grade: **0**
O&M Grade: **0**
Clock Start/From:
Clock To:
1st Value:
2nd Value:
Value Percent:
Continuous Index:
Within 8" of Joint: **NO**
Remarks: **JOINT/ PIPES NOT PUSHED ALL THE WAY TOGETHER WHEN INSTALLED**



Code: **MWL**
Description: **Miscellaneous Water Level**

Distance (ft): **75.2**
Structural Grade: **0**
O&M Grade: **0**
Clock Start/From:
Clock To:
1st Value:
2nd Value:
Value Percent: **25.000**
Continuous Index:
Within 8" of Joint: **NO**
Remarks:



Code: **MGO**
Description: **Miscellaneous General Observation**

Distance (ft): **82.3**
Structural Grade: **0**
O&M Grade: **0**
Clock Start/From:
Clock To:
1st Value:
2nd Value:
Value Percent:
Continuous Index:
Within 8" of Joint: **NO**
Remarks: **CHANNEL IN THE MANHOLE NOT SHAPED WELL. DOES NOT ALLOW PR**



Code:	AMH
Description:	Manhole
Distance (ft):	82.3
Structural Grade:	0
O&M Grade:	0
Clock Start/From:	
Clock To:	
1st Value:	
2nd Value:	
Value Percent:	
Continuous Index:	
Within 8" of Joint:	NO
Remarks:	M-903-063