

Profile/Photo Observation Report




Date:	04/16/2018	Weather:		Coding:	PACP 6.0
Pipe Length (ft):	172.9	Owner:	NA	Pre Clean:	Not Known
P.O.#:		Surveyor:	Selasie Honu	PSR:	P-904-012-009
Customer:		Clean Date:	01/01/1900	Shape:	C

Street:	FRASER LN	Flow Control:	Not Controlled
City:	Hobart, IN	Year Renewed:	
Location:	Other	Tape/Media #:	
Purpose:	Not Known	Dia/Height:	10"
Use:	Sanitary	Material:	VCP
Drain Area:	NA	Lining:	
Category:	NA		
Comment:			

Location Details:		Direction of Survey:	Upstream
US MH:	M-904-009	DS MH:	M-904-012
		Total Length Surveyed (ft):	37.4


O&M Index:	1.00	O&M Quick:	1200	O&M Rating:	2.00
Structural Index:	3.00	Structural Quick:	3100	Structural Rating:	3.00
Overall Index:	1.67	Overall Quick:	3112	Overall Rating:	5.00

	Position	Code	Observation	Video (sec)	Grade
	.0	AMH	Manhole	10	NA
	.0	MWL	Water Level	21	NA
	.6	RFJ	Roots Fine Joint	34	M 1
	1.8	FS	Fracture Spiral	47	S 3
	5.8	RFJ	Roots Fine Joint	67	M 1
	37.4	MSA	Abandoned Survey	141	NA



Code: **AMH**
Description: **Manhole**

Distance (ft): **.0**
Structural Grade: **0**
O&M Grade: **0**
Clock Start/From:
Clock To:
1st Value:
2nd Value:
Value Percent:
Continuous Index:
Within 8" of Joint: **NO**
Remarks: **M-904-012**



Code: **MWL**
Description: **Water Level**


Distance (ft): **.0**
Structural Grade: **0**
O&M Grade: **0**
Clock Start/From:
Clock To:
1st Value:
2nd Value:
Value Percent: **5.000**
Continuous Index:
Within 8" of Joint: **NO**
Remarks:



Code: **RFJ**
Description: **Roots Fine Joint**


Distance (ft): **.6**
Structural Grade: **0**
O&M Grade: **1**
Clock Start/From: **2**
Clock To: **5**
1st Value:
2nd Value:
Value Percent:
Continuous Index:
Within 8" of Joint: **YES**
Remarks:

Code: **FS**
Description: **Fracture Spiral**

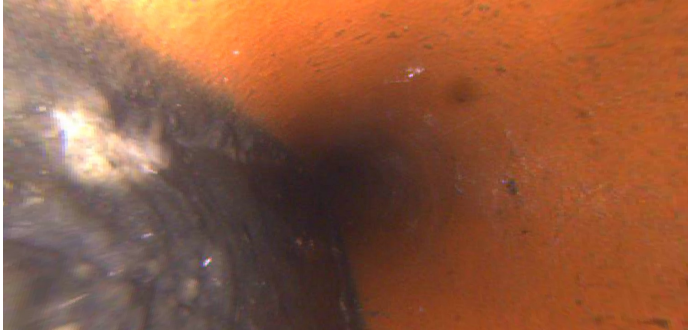


Distance (ft): **1.8**
Structural Grade: **3**
O&M Grade: **0**
Clock Start/From: **2**
Clock To: **4**
1st Value:
2nd Value:
Value Percent:
Continuous Index:
Within 8" of Joint: **YES**
Remarks:

Code: **RFJ**
Description: **Roots Fine Joint**



Distance (ft): **5.8**
Structural Grade: **0**
O&M Grade: **1**
Clock Start/From: **11**
Clock To: **12**
1st Value:
2nd Value:
Value Percent:
Continuous Index:
Within 8" of Joint: **YES**
Remarks:



Code:	MSA
Description:	Abandoned Survey
Distance (ft):	37.4
Structural Grade:	0
O&M Grade:	0
Clock Start/From:	
Clock To:	
1st Value:	
2nd Value:	
Value Percent:	
Continuous Index:	
Within 8" of Joint:	NO
Remarks:	camera stopped