


## Profile/Photo Observation Report



Date:	<b>01/28/2025</b>	Weather:		Coding:	<b>PACP 7.0</b>
Pipe Length (ft):	<b>151.0</b>	Owner:	<b>City of Hobart</b>	Pre Clean:	<b>Heavy Cleaning</b>
P.O.#:	<b>YES502259</b>	Surveyor:	<b>S. Bucklin</b>	PSR:	<b>P-904-010-041</b>
Customer:	<b>City of Hobart</b>	Clean Date:	<b>12/10/2024</b>	Shape:	<b>C</b>

Street:	<b>Hickey Place</b>	Flow Control:	<b>Not Controlled</b>
City:	<b>Hobart, IN</b>	Year Renewed:	
Location:	<b>Other</b>	Tape/Media #:	
Purpose:	<b>Sewer System Evaluation Survey (SS</b>	Dia/Height:	<b>18"</b>
Use:	<b>Sanitary Sewage Pipe</b>	Material:	<b>VCP</b>
Drain Area:		Lining:	<b>None</b>
Category:	<b>NA</b>		
Comment:			
Location Details:	<b>BIKE TRAIL ACCESS</b>	Direction of Survey:	<b>Downstream</b>
US MH:	<b>M-904-010</b>	DS MH:	<b>M-904-041</b>
		Total Length Surveyed (ft):	<b>151.6</b>

O&M Index:	<b>2.00</b>	O&M Quick:	<b>2100</b>	O&M Rating:	<b>2.00</b>
Structural Index:	<b>2.33</b>	Structural Quick:	<b>3122</b>	Structural Rating:	<b>7.00</b>
Overall Index:	<b>2.25</b>	Overall Quick:	<b>3123</b>	Overall Rating:	<b>9.00</b>

	Position	Code	Observation	Video (sec)	Grade
	.0	AMH	Manhole	0	NA
	.0	MWL	Miscellaneous Water Level	77	NA
	4.1	JAM	Joint Angular Medium	156	S 3
	21.5	MWL	Miscellaneous Water Level	251	NA
	32.2	MWL	Miscellaneous Water Level	311	NA
	47.7	MWL	Miscellaneous Water Level	385	NA
	57.3	MWL	Miscellaneous Water Level	437	NA
	131.6	MWL	Miscellaneous Water Level	651	NA
	143.1	CL	Crack Longitudinal	706	S 2
	148.3	DAE	Deposits Attached Encrustation	773	M 2
	148.3	CL	Crack Longitudinal	786	S 2
	151.6	AMH	Manhole	890	NA




Code: **AMH**  
Description: **Manhole**

Distance (ft): **.0**  
Structural Grade: **0**  
O&M Grade: **0**  
Clock Start/From:  
Clock To:  
1st Value:  
2nd Value:  
Value Percent:  
Continuous Index:  
Within 8" of Joint: **NO**  
Remarks: **M-904-010**




Code: **MWL**  
Description: **Miscellaneous Water Level**

Distance (ft): **.0**  
Structural Grade: **0**  
O&M Grade: **0**  
Clock Start/From:  
Clock To:  
1st Value:  
2nd Value:  
Value Percent: **45.000**  
Continuous Index:  
Within 8" of Joint: **NO**  
Remarks:



Code: **JAM**  
Description: **Joint Angular Medium**


Distance (ft): **4.1**  
Structural Grade: **3**  
O&M Grade: **0**  
Clock Start/From:  
Clock To:  
1st Value:  
2nd Value:  
Value Percent:  
Continuous Index:  
Within 8" of Joint: **NO**  
Remarks:



Code: **MWL**  
Description: **Miscellaneous Water Level**

Distance (ft): **21.5**  
Structural Grade: **0**  
O&M Grade: **0**  
Clock Start/From:  
Clock To:  
1st Value:  
2nd Value:  
Value Percent: **65.000**  
Continuous Index:  
Within 8" of Joint: **NO**  
Remarks:

---



Code: **MWL**  
Description: **Miscellaneous Water Level**

Distance (ft): **32.2**  
Structural Grade: **0**  
O&M Grade: **0**  
Clock Start/From:  
Clock To:  
1st Value:  
2nd Value:  
Value Percent: **45.000**  
Continuous Index:  
Within 8" of Joint: **NO**  
Remarks:

---



Code: **MWL**  
 Description: **Miscellaneous Water Level**


Distance (ft): **47.7**  
 Structural Grade: **0**  
 O&M Grade: **0**  
 Clock Start/From:  
 Clock To:  
 1st Value:  
 2nd Value:  
 Value Percent: **25.000**  
 Continuous Index:  
 Within 8" of Joint: **NO**  
 Remarks:



Code: **MWL**  
 Description: **Miscellaneous Water Level**

Distance (ft): **57.3**  
 Structural Grade: **0**  
 O&M Grade: **0**  
 Clock Start/From:  
 Clock To:  
 1st Value:  
 2nd Value:  
 Value Percent: **15.000**  
 Continuous Index:  
 Within 8" of Joint: **NO**  
 Remarks:






Code: **MWL**  
Description: **Miscellaneous Water Level**

Distance (ft): **131.6**  
Structural Grade: **0**  
O&M Grade: **0**  
Clock Start/From:  
Clock To:  
1st Value:  
2nd Value:  
Value Percent: **5.000**  
Continuous Index:  
Within 8" of Joint: **NO**  
Remarks:


---



Code: **CL**  
Description: **Crack Longitudinal**

Distance (ft): **143.1**  
Structural Grade: **2**  
O&M Grade: **0**  
Clock Start/From: **10**  
Clock To:  
1st Value:  
2nd Value:  
Value Percent:  
Continuous Index:  
Within 8" of Joint: **YES**  
Remarks:


---



Code: **DAE**  
Description: **Deposits Attached Encrustation**

Distance (ft): **148.3**  
Structural Grade: **0**  
O&M Grade: **2**  
Clock Start/From: **7**  
Clock To: **5**  
1st Value:  
2nd Value:  
Value Percent: **5.000**  
Continuous Index:  
Within 8" of Joint: **YES**  
Remarks:


---



Code: **CL**  
Description: **Crack Longitudinal**

Distance (ft): **148.3**  
Structural Grade: **2**  
O&M Grade: **0**  
Clock Start/From: **12**  
Clock To:  
1st Value:  
2nd Value:  
Value Percent:  
Continuous Index:  
Within 8" of Joint: **YES**  
Remarks:

---



Code:	AMH
Description:	Manhole
Distance (ft):	151.6
Structural Grade:	0
O&M Grade:	0
Clock Start/From:	
Clock To:	
1st Value:	
2nd Value:	
Value Percent:	
Continuous Index:	
Within 8" of Joint:	NO
Remarks:	M-904-041