

## Profile/Photo Observation Report



Date:	<b>04/17/2018</b>	Weather:		Coding:	<b>PACP 6.0</b>
Pipe Length (ft):	<b>112.4</b>	Owner:	<b>NA</b>	Pre Clean:	<b>Not Known</b>
P.O.#:		Surveyor:	<b>Justin Gonzales</b>	PSR:	<b>P-904-032-031</b>
Customer:		Clean Date:	<b>01/01/1900</b>	Shape:	<b>C</b>

Street:	<b>CLEVELAND TERR</b>	Flow Control:	<b>Not Controlled</b>
City:	<b>Hobart, IN</b>	Year Renewed:	
Location:	<b>Other</b>	Tape/Media #:	
Purpose:	<b>Not Known</b>	Dia/Height:	<b>10"</b>
Use:	<b>Sanitary</b>	Material:	<b>VCP</b>
Drain Area:	<b>NA</b>	Lining:	
Category:	<b>NA</b>		
Comment:			

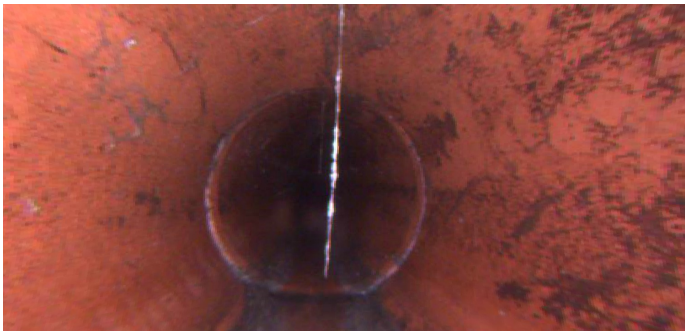
Location Details:		Direction of Survey:	<b>Upstream</b>
US MH:	<b>M-904-031</b>	DS MH:	<b>M-904-032</b>
		Total Length Surveyed (ft):	<b>107.4</b>

O&M Index:	<b>2.00</b>	O&M Quick:	<b>2G00</b>	O&M Rating:	<b>82.00</b>
Structural Index:	<b>0.00</b>	Structural Quick:	<b>0000</b>	Structural Rating:	<b>0.00</b>
Overall Index:	<b>2.00</b>	Overall Quick:	<b>2G00</b>	Overall Rating:	<b>82.00</b>

The diagram shows a vertical manhole section. At the top is a circle labeled **M-904-032**. At the bottom is a circle labeled **M-904-031**. A red arrow points downwards along the left side of the manhole, labeled **Camera Direction**. A table of observations is positioned to the right of the manhole, with rows corresponding to different depths. The table has five columns: Position, Code, Observation, Video (sec), and Grade.

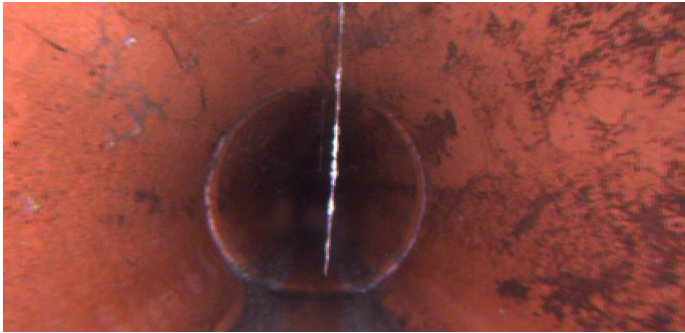
Position	Code	Observation	Video (sec)	Grade
.0	AMH	Manhole	10	NA
.0	MWL	Water Level	21	NA
.0	DAZ(S01)	Deposits Attached Other	32	M 2
4.9	DAGS(S02)	Deposits Attached Grease	53	M 2
107.4	AMH	Manhole	270	NA
107.4	DAGS(F02)	Deposits Attached Grease	281	M 2
107.4	DAZ(F01)	Deposits Attached Other	292	M 2

Code: **AMH**  
Description: **Manhole**



---

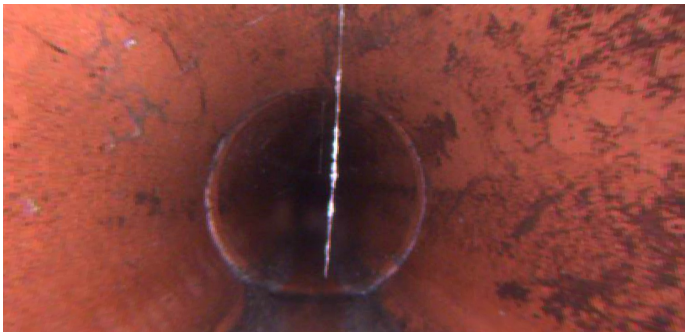
Code:	<b>MWL</b>
Description:	<b>Water Level</b>



Distance (ft):	<b>.0</b>
Structural Grade:	<b>0</b>
O&M Grade:	<b>0</b>
Clock Start/From:	
Clock To:	
1st Value:	
2nd Value:	
Value Percent:	<b>5.000</b>
Continuous Index:	
Within 8" of Joint:	<b>NO</b>
Remarks:	

---

Code:	<b>DAZ</b>
Description:	<b>Deposits Attached Other</b>



Distance (ft):	<b>.0</b>
Structural Grade:	<b>0</b>
O&M Grade:	<b>2</b>
Clock Start/From:	<b>7</b>
Clock To:	<b>5</b>
1st Value:	
2nd Value:	
Value Percent:	<b>5.000</b>
Continuous Index:	<b>S01</b>
Within 8" of Joint:	<b>YES</b>
Remarks:	<b>WANDER</b>

---

Code: **DAGS**  
Description: **Deposits Attached Grease**



Distance (ft): **4.9**  
Structural Grade: **0**  
O&M Grade: **2**  
Clock Start/From: **7**  
Clock To: **5**  
1st Value:  
2nd Value:  
Value Percent: **5.000**  
Continuous Index: **S02**  
Within 8" of Joint: **YES**  
Remarks: **WANDER**

---

Code: **AMH**  
Description: **Manhole**



Distance (ft): **107.4**  
Structural Grade: **0**  
O&M Grade: **0**  
Clock Start/From:  
Clock To:  
1st Value:  
2nd Value:  
Value Percent:  
Continuous Index:  
Within 8" of Joint: **NO**  
Remarks: **M-904-031**

---


Code: **DAGS**  
Description: **Deposits Attached Grease**



Distance (ft): **107.4**  
Structural Grade: **0**  
O&M Grade: **2**  
Clock Start/From: **7**  
Clock To: **5**  
1st Value:  
2nd Value:  
Value Percent: **5.000**  
Continuous Index: **F02**  
Within 8" of Joint: **YES**  
Remarks: **WANDER**

---

Code: **DAZ**  
Description: **Deposits Attached Other**



Distance (ft): **107.4**  
Structural Grade: **0**  
O&M Grade: **2**  
Clock Start/From: **7**  
Clock To: **5**  
1st Value:  
2nd Value:  
Value Percent: **5.000**  
Continuous Index: **F01**  
Within 8" of Joint: **YES**  
Remarks: **WANDER**