


Profile/Photo Observation Report



Date:	04/11/2018	Weather:		Coding:	PACP 6.0
Pipe Length (ft):	175.6	Owner:	NA	Pre Clean:	Not Known
P.O.#:		Surveyor:	Jen Costello	PSR:	P-904-036-034
Customer:		Clean Date:	01/01/1900	Shape:	C

Street:	CLEVELAND TERR	Flow Control:	Not Controlled
City:	Hobart, IN	Year Renewed:	
Location:	Other	Tape/Media #:	
Purpose:	Not Known	Dia/Height:	10"
Use:	Sanitary	Material:	VCP
Drain Area:	NA	Lining:	
Category:	NA		
Comment:	NULL - MH-M-704-063 Debris at entrance		
Location Details:		Direction of Survey:	Downstream
US MH:	M-904-034	DS MH:	M-904-036
		Total Length Surveyed (ft):	41.0

O&M Index:	3.00	O&M Quick:	4131	O&M Rating:	9.00
Structural Index:	0.00	Structural Quick:	0000	Structural Rating:	0.00
Overall Index:	3.00	Overall Quick:	4131	Overall Rating:	9.00


	Position	Code	Observation	Video (sec)	Grade
					
	.0	AMH	Manhole	10	NA
	.0	MWL	Water Level	21	NA
	.0	OBZ	Obstacle Other	33	M 2
	9.2	TF	Tap Factory	63	NA
	29.7	RMJ	Roots Medium Joint	115	M 3
	39.5	RBJ	Roots Ball Joint	146	M 4
	41.0	MSA	Abandoned Survey	160	NA

Code: **AMH**
Description: **Manhole**




Distance (ft): **.0**
Structural Grade: **0**
O&M Grade: **0**
Clock Start/From:
Clock To:
1st Value:
2nd Value:
Value Percent:
Continuous Index:
Within 8" of Joint: **NO**
Remarks: **M-904-034**

Code:	MWL
Description:	Water Level



Distance (ft):	.0
Structural Grade:	0
O&M Grade:	0
Clock Start/From:	
Clock To:	
1st Value:	
2nd Value:	
Value Percent:	10.000
Continuous Index:	
Within 8" of Joint:	NO
Remarks:	

Code:	OBZ
Description:	Obstacle Other




Distance (ft):	.0
Structural Grade:	0
O&M Grade:	2
Clock Start/From:	4
Clock To:	6
1st Value:	
2nd Value:	
Value Percent:	10.000
Continuous Index:	
Within 8" of Joint:	NO
Remarks:	UNKNWON

Code: **TF**
Description: **Tap Factory**




Distance (ft): **9.2**
Structural Grade: **0**
O&M Grade: **0**
Clock Start/From: **3**
Clock To:
1st Value: **4.000**
2nd Value:
Value Percent:
Continuous Index:
Within 8" of Joint:
Remarks:

Code: **RMJ**
Description: **Roots Medium Joint**




Distance (ft): **29.7**
Structural Grade: **0**
O&M Grade: **3**
Clock Start/From: **8**
Clock To: **4**
1st Value:
2nd Value:
Value Percent: **10.000**
Continuous Index:
Within 8" of Joint: **YES**
Remarks:

Code: **RBJ**
Description: **Roots Ball Joint**



Distance (ft): **39.5**
Structural Grade: **0**
O&M Grade: **4**
Clock Start/From: **8**
Clock To: **4**
1st Value:
2nd Value:
Value Percent: **60.000**
Continuous Index:
Within 8" of Joint: **YES**
Remarks:

Code: **MSA**
Description: **Abandoned Survey**



Distance (ft): **41.0**
Structural Grade: **0**
O&M Grade: **0**
Clock Start/From:
Clock To:
1st Value:
2nd Value:
Value Percent:
Continuous Index:
Within 8" of Joint: **NO**
Remarks: **ROOTS**