

Profile/Photo Observation Report



Date:	10/04/2018	Weather:		Coding:	PACP 6.0
Pipe Length (ft):	230.3	Owner:	NA	Pre Clean:	Not Known
P.O.#:		Surveyor:	Justin Gonzales	PSR:	P-904-038-039
Customer:		Clean Date:	01/01/1900	Shape:	C

Street:	Brandt Pl.	Flow Control:	Not Controlled
City:	Hobart, IN	Year Renewed:	
Location:	Light Highway	Tape/Media #:	
Purpose:	Routine Assessment	Dia/Height:	10"
Use:	Sanitary	Material:	VCP
Drain Area:	NA	Lining:	
Category:	NA		
Comment:			

Location Details:		Direction of Survey:	Downstream
US MH:	M-904-039	DS MH:	M-904-038
		Total Length Surveyed (ft):	85.9

O&M Index:	2.50	O&M Quick:	4111	O&M Rating:	5.00
Structural Index:	0.00	Structural Quick:	0000	Structural Rating:	0.00
Overall Index:	2.50	Overall Quick:	4111	Overall Rating:	5.00

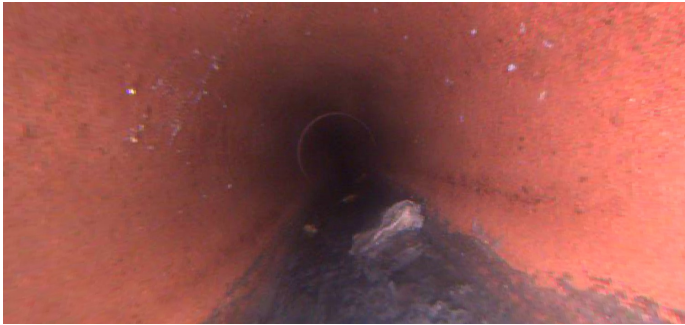
	Position	Code	Observation	Video (sec)	Grade
	.0	AMH	Manhole	10	NA
	.0	MWL	Water Level	21	NA
	40.2	TF	Tap Factory	113	NA
	55.9	RFJ	Roots Fine Joint	157	M 1
	83.9	RMB	Roots Medium Barrel	224	M 4
	85.9	MSA	Abandoned Survey	240	NA

Code: **AMH**
Description: **Manhole**



Distance (ft): **.0**
Structural Grade: **0**
O&M Grade: **0**
Clock Start/From:
Clock To:
1st Value:
2nd Value:
Value Percent:
Continuous Index:
Within 8" of Joint: **NO**
Remarks: **M-904-039**

Code:	MWL
Description:	Water Level



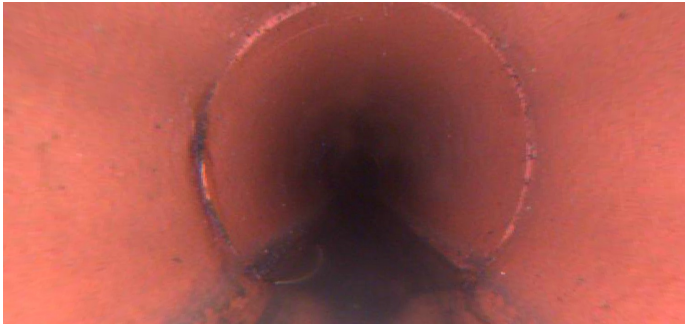
Distance (ft):	.0
Structural Grade:	0
O&M Grade:	0
Clock Start/From:	
Clock To:	
1st Value:	
2nd Value:	
Value Percent:	5.000
Continuous Index:	
Within 8" of Joint:	NO
Remarks:	

Code:	TF
Description:	Tap Factory



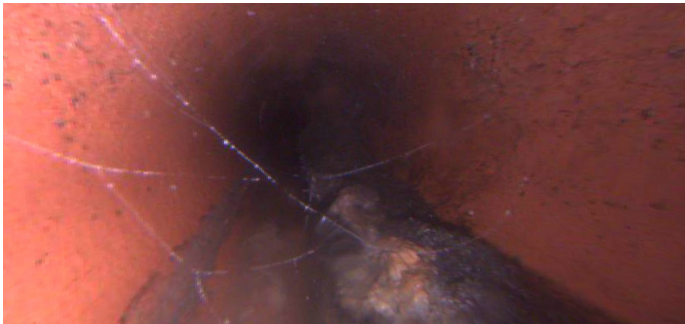
Distance (ft):	40.2
Structural Grade:	0
O&M Grade:	0
Clock Start/From:	3
Clock To:	
1st Value:	4.000
2nd Value:	
Value Percent:	
Continuous Index:	
Within 8" of Joint:	
Remarks:	

Code: **RFJ**
Description: **Roots Fine Joint**

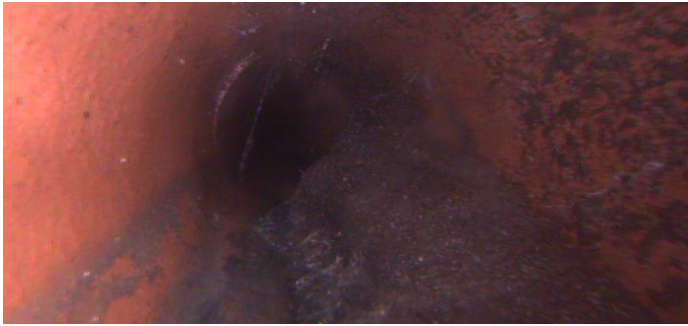


Distance (ft): **55.9**
Structural Grade: **0**
O&M Grade: **1**
Clock Start/From: **7**
Clock To: **9**
1st Value:
2nd Value:
Value Percent:
Continuous Index:
Within 8" of Joint: **YES**
Remarks:

Code: **RMB**
Description: **Roots Medium Barrel**



Distance (ft): **83.9**
Structural Grade: **0**
O&M Grade: **4**
Clock Start/From: **2**
Clock To: **6**
1st Value:
2nd Value:
Value Percent: **20.000**
Continuous Index:
Within 8" of Joint: **NO**
Remarks:



Code:	MSA
Description:	Abandoned Survey
Distance (ft):	85.9
Structural Grade:	0
O&M Grade:	0
Clock Start/From:	
Clock To:	
1st Value:	
2nd Value:	
Value Percent:	
Continuous Index:	
Within 8" of Joint:	NO
Remarks:	CANNOT PASS RMB