

Profile/Photo Observation Report




Date:	04/05/2018	Weather:		Coding:	PACP 6.0
Pipe Length (ft):	107.3	Owner:	NA	Pre Clean:	Not Known
P.O.#:		Surveyor:	Jen Costello	PSR:	P-904-039-040
Customer:		Clean Date:	01/01/1900	Shape:	C

Street:	Brandt Pl.	Flow Control:	Not Controlled
City:	Hobart, IN	Year Renewed:	
Location:	Other	Tape/Media #:	
Purpose:	Not Known	Dia/Height:	10"
Use:	Sanitary	Material:	VCP
Drain Area:	NA	Lining:	
Category:	NA		
Comment:			

Location Details:		Direction of Survey:	Downstream
US MH:	M-904-039	DS MH:	M-904-041
		Total Length Surveyed (ft):	74.1

O&M Index:	2.00	O&M Quick:	2200	O&M Rating:	4.00
Structural Index:	3.00	Structural Quick:	3100	Structural Rating:	3.00
Overall Index:	2.33	Overall Quick:	3122	Overall Rating:	7.00

	Position	Code	Observation	Video (sec)	Grade
	.0	AMH	Manhole	10	NA
	.0	MWL	Water Level	22	NA
	22.5	TBI	Tap Break-in Intruding	78	M 2
	24.0	FL	Fracture Longitudinal	93	S 3
	74.1	TBI	Tap Break-in Intruding	205	M 2
	74.1	MSA	Abandoned Survey	216	NA



Code: **AMH**
 Description: **Manhole**

 Distance (ft): **.0**
 Structural Grade: **0**
 O&M Grade: **0**
 Clock Start/From:
 Clock To:
 1st Value:
 2nd Value:
 Value Percent:
 Continuous Index:
 Within 8" of Joint: **NO**
 Remarks: **M-904-039**

Code:	MWL
Description:	Water Level



Distance (ft):	.0
Structural Grade:	0
O&M Grade:	0
Clock Start/From:	
Clock To:	
1st Value:	
2nd Value:	
Value Percent:	10.000
Continuous Index:	
Within 8" of Joint:	NO
Remarks:	

Code:	TBI
Description:	Tap Break-in Intruding




Distance (ft):	22.5
Structural Grade:	0
O&M Grade:	2
Clock Start/From:	12
Clock To:	
1st Value:	4.000
2nd Value:	2.000
Value Percent:	
Continuous Index:	
Within 8" of Joint:	
Remarks:	

Code: **FL**
Description: **Fracture Longitudinal**




Distance (ft): **24.0**
Structural Grade: **3**
O&M Grade: **0**
Clock Start/From: **2**
Clock To:
1st Value:
2nd Value:
Value Percent:
Continuous Index:
Within 8" of Joint:
Remarks:

Code: **TBI**
Description: **Tap Break-in Intruding**



Distance (ft): **74.1**
Structural Grade: **0**
O&M Grade: **2**
Clock Start/From: **10**
Clock To:
1st Value: **4.000**
2nd Value: **1.000**
Value Percent:
Continuous Index:
Within 8" of Joint:
Remarks:



Code:	MSA
Description:	Abandoned Survey
Distance (ft):	74.1
Structural Grade:	0
O&M Grade:	0
Clock Start/From:	
Clock To:	
1st Value:	
2nd Value:	
Value Percent:	
Continuous Index:	
Within 8" of Joint:	NO
Remarks:	UNKNOWN