

Profile/Photo Observation Report



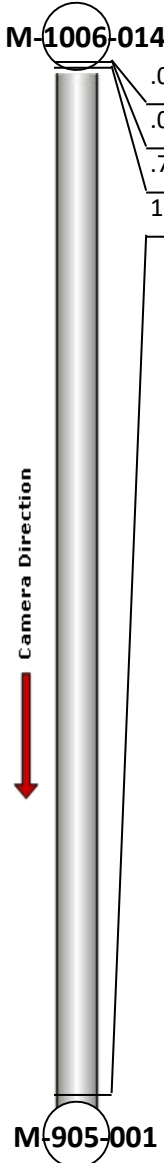
Date:	02/03/2023	Weather:		Coding:	PACP 7.0
Pipe Length (ft):	109.0	Owner:	City of Hobart	Pre Clean:	No Pre-Cleaning
P.O.#:	YES502259	Surveyor:	S. Bucklin	PSR:	P-1006-014-001
Customer:	City of Hobart	Clean Date:		Shape:	C


Street:	State Road 130	Flow Control:	Not Controlled
City:	Hobart, IN	Year Renewed:	
Location:	Easement/Right of Way	Tape/Media #:	
Purpose:	Routine Assessment	Dia/Height:	18"
Use:	Sanitary Sewage Pipe	Material:	PVC
Drain Area:		Lining:	None
Category:	NA		

Comment:

Location Details:		Direction of Survey:	Upstream
US MH:	M-905-001	DS MH:	M-1006-014
		Total Length Surveyed (ft):	109.0

O&M Index:	1.00	O&M Quick:	1100	O&M Rating:	1.00
Structural Index:	0.00	Structural Quick:	0000	Structural Rating:	0.00
Overall Index:	1.00	Overall Quick:	1100	Overall Rating:	1.00

	Position	Code	Observation	Video (sec)	Grade
	.0	AMH	Manhole	1	NA
	.0	MWL	Miscellaneous Water Level	80	NA
	.7	LD	Line Down	113	M 1
	108.1	AMH	Manhole	1111	NA



Code: **AMH**
Description: **Manhole**


Distance (ft): **.0**
Structural Grade: **0**
O&M Grade: **0**
Clock Start/From:
Clock To:
1st Value:
2nd Value:
Value Percent:
Continuous Index:
Within 8" of Joint: **NO**
Remarks: **M-1006-014**



Code:	MWL
Description:	Miscellaneous Water Level
Distance (ft):	.0
Structural Grade:	0
O&M Grade:	0
Clock Start/From:	
Clock To:	
1st Value:	
2nd Value:	
Value Percent:	20.000
Continuous Index:	
Within 8" of Joint:	NO
Remarks:	



Code:	LD
Description:	Line Down
Distance (ft):	.7
Structural Grade:	0
O&M Grade:	1
Clock Start/From:	
Clock To:	
1st Value:	
2nd Value:	
Value Percent:	10.000
Continuous Index:	
Within 8" of Joint:	NO
Remarks:	



Code:	AMH
Description:	Manhole
Distance (ft):	108.1
Structural Grade:	0
O&M Grade:	0
Clock Start/From:	
Clock To:	
1st Value:	
2nd Value:	
Value Percent:	
Continuous Index:	
Within 8" of Joint:	NO
Remarks:	M-905-001