

## Profile/Photo Observation Report



Date:	<b>01/14/2023</b>	Weather:		Coding:	<b>PACP 7.0</b>
Pipe Length (ft):	<b>98.7</b>	Owner:	<b>City of Hobart</b>	Pre Clean:	<b>Heavy Cleaning</b>
P.O.#:	<b>YES502259</b>	Surveyor:	<b>S. Bucklin</b>	PSR:	<b>M-905-008-M-905-009</b>
Customer:	<b>City of Hobart</b>	Clean Date:	<b>10/15/2022</b>	Shape:	<b>C</b>

Street:	<b>Sullivan Street</b>	Flow Control:	<b>Not Controlled</b>
City:	<b>Hobart, IN</b>	Year Renewed:	
Location:	<b>Levee Pump Station</b>	Tape/Media #:	
Purpose:	<b>Routine Assessment</b>	Dia/Height:	<b>10"</b>
Use:	<b>Sanitary Sewage Pipe</b>	Material:	<b>PVC</b>
Drain Area:		Lining:	<b>None</b>
Category:	<b>NA</b>		

Comment:


Location Details:


Direction of Survey:

**Downstream**

US MH:	<b>M-905-008</b>	DS MH:	<b>M-905-009</b>	Total Length Surveyed (ft):	<b>99.9</b>
--------	------------------	--------	------------------	-----------------------------	-------------


O&M Index:	<b>2.00</b>	O&M Quick:	<b>2C00</b>	O&M Rating:	<b>40.00</b>
Structural Index:	<b>0.00</b>	Structural Quick:	<b>0000</b>	Structural Rating:	<b>0.00</b>
Overall Index:	<b>2.00</b>	Overall Quick:	<b>2C00</b>	Overall Rating:	<b>40.00</b>

	Position	Code	Observation	Video (sec)	Grade
	.0	AMH	Manhole	1	NA
	.0	MWL	Miscellaneous Water Level	80	NA
	2.0	DSF(S01)	Deposits Settled Fine	105	M 2
	71.5	DAE	Deposits Attached Encrustation	332	M 2
	96.9	DSF(F01)	Deposits Settled Fine	419	M 2
	99.9	AMH	Manhole	499	NA



Code: **AMH**  
Description: **Manhole**

Distance (ft): **.0**  
Structural Grade: **0**  
O&M Grade: **0**  
Clock Start/From:  
Clock To:  
1st Value:  
2nd Value:  
Value Percent:  
Continuous Index:  
Within 8" of Joint: **NO**  
Remarks: **M-905-008**




Code: **MWL**  
Description: **Miscellaneous Water Level**

Distance (ft): **.0**  
Structural Grade: **0**  
O&M Grade: **0**  
Clock Start/From:  
Clock To:  
1st Value:  
2nd Value:  
Value Percent: **5.000**  
Continuous Index:  
Within 8" of Joint: **NO**  
Remarks:



Code: **DSF**  
Description: **Deposits Settled Fine**

Distance (ft): **2.0**  
Structural Grade: **0**  
O&M Grade: **2**  
Clock Start/From: **5**  
Clock To: **7**  
1st Value:  
2nd Value:  
Value Percent: **5.000**  
Continuous Index: **S01**  
Within 8" of Joint: **YES**  
Remarks:



Code: **DAE**  
 Description: **Deposits Attached Encrustation**

Distance (ft): **71.5**  
 Structural Grade: **0**  
 O&M Grade: **2**  
 Clock Start/From: **1**  
 Clock To: **5**  
 1st Value:  
 2nd Value:  
 Value Percent: **5.000**  
 Continuous Index:  
 Within 8" of Joint: **YES**  
 Remarks:


---



Code: **DSF**  
 Description: **Deposits Settled Fine**

Distance (ft): **96.9**  
 Structural Grade: **0**  
 O&M Grade: **2**  
 Clock Start/From: **5**  
 Clock To: **7**  
 1st Value:  
 2nd Value:  
 Value Percent: **5.000**  
 Continuous Index: **F01**  
 Within 8" of Joint: **YES**  
 Remarks:

---



Code:	<b>AMH</b>
Description:	<b>Manhole</b>
Distance (ft):	<b>99.9</b>
Structural Grade:	<b>0</b>
O&M Grade:	<b>0</b>
Clock Start/From:	
Clock To:	
1st Value:	
2nd Value:	
Value Percent:	
Continuous Index:	
Within 8" of Joint:	<b>NO</b>
Remarks:	<b>M-905-009</b>