

Profile/Photo Observation Report



Date:	05/06/2018	Weather:		Coding:	PACP 6.0
Pipe Length (ft):		Owner:	City of Hobart	Pre Clean:	No Pre-Cleaning
P.O.#:	604	Surveyor:	M. Pielacha	PSR:	P-905-010-011
Customer:	City of Hobart	Clean Date:		Shape:	C

Street:	Off State Road 130	Flow Control:	Not Controlled
City:	Hobart, IN	Year Renewed:	
Location:	Easement/Right of Way	Tape/Media #:	DEP 604
Purpose:	Routine Assessment	Dia/Height:	18"
Use:	Sanitary	Material:	PVC
Drain Area:		Lining:	
Category:	NA		
Comment:	5-21-2018		
Location Details:		Direction of Survey:	Upstream
US MH:	M-905-011	DS MH:	M-905-010
		Total Length Surveyed (ft):	328.5

O&M Index:	3.00	O&M Quick:	3900	O&M Rating:	27.00
Structural Index:	0.00	Structural Quick:	0000	Structural Rating:	0.00
Overall Index:	3.00	Overall Quick:	3900	Overall Rating:	27.00

Position	Code	Observation	Video (sec)	Grade
M-905-010				
.0	AMH	Manhole	0	NA
.0	MWL	Water Level	10	NA
70.9	TF	Tap Factory	117	NA
242.9	TF	Tap Factory	379	NA
281.2	DSF(S01)	Deposits Settled Fine	631	M 3
328.4	DSF(F01)	Deposits Settled Fine	1927	M 3
328.5	MSA	Abandoned Survey	1935	NA
M-905-011				

Code:	AMH
Description:	Manhole
Distance (ft):	.0
Structural Grade:	0
O&M Grade:	0
Clock Start/From:	
Clock To:	
1st Value:	
2nd Value:	
Value Percent:	
Continuous Index:	
Within 8" of Joint:	NO
Remarks:	M-905-011



Code:	MWL
Description:	Water Level
Distance (ft):	.0
Structural Grade:	0
O&M Grade:	0
Clock Start/From:	
Clock To:	
1st Value:	
2nd Value:	
Value Percent:	10.000
Continuous Index:	
Within 8" of Joint:	NO
Remarks:	




Code:	TF
Description:	Tap Factory
Distance (ft):	70.9
Structural Grade:	0
O&M Grade:	0
Clock Start/From:	12
Clock To:	
1st Value:	4.000
2nd Value:	
Value Percent:	
Continuous Index:	
Within 8" of Joint:	NO
Remarks:	




Code: **TF**
Description: **Tap Factory**

Distance (ft): **242.9**
Structural Grade: **0**
O&M Grade: **0**
Clock Start/From: **12**
Clock To:
1st Value: **4.000**
2nd Value:
Value Percent:
Continuous Index:
Within 8" of Joint: **NO**
Remarks:




Code: **DSF**
Description: **Deposits Settled Fine**

Distance (ft): **281.2**
Structural Grade: **0**
O&M Grade: **3**
Clock Start/From: **5**
Clock To: **7**
1st Value:
2nd Value:
Value Percent: **15.000**
Continuous Index: **S01**
Within 8" of Joint: **YES**
Remarks:



Code: **DSF**
Description: **Deposits Settled Fine**

Distance (ft): **328.4**
Structural Grade: **0**
O&M Grade: **3**
Clock Start/From: **5**
Clock To: **7**
1st Value:
2nd Value:
Value Percent: **15.000**
Continuous Index: **F01**
Within 8" of Joint: **NO**
Remarks:



Code: **MSA**
Description: **Abandoned Survey**

Distance (ft): **328.5**
Structural Grade: **0**
O&M Grade: **0**
Clock Start/From:
Clock To:
1st Value:
2nd Value:
Value Percent:
Continuous Index:
Within 8" of Joint: **NO**
Remarks: **sediment/no traction**