

## Profile/Photo Observation Report




Date:	<b>04/13/2018</b>	Weather:		Coding:	<b>PACP 6.0</b>
Pipe Length (ft):	<b>390.1</b>	Owner:	<b>NA</b>	Pre Clean:	<b>Not Known</b>
P.O.#:		Surveyor:	<b>Jen Costello</b>	PSR:	<b>P-906-010-001</b>
Customer:		Clean Date:	<b>01/01/1900</b>	Shape:	<b>C</b>


Street:	<b>Capitol</b>	Flow Control:	<b>Not Controlled</b>
City:	<b>Hobart, IN</b>	Year Renewed:	
Location:	<b>Sidewalk</b>	Tape/Media #:	
Purpose:	<b>Maintenance Related</b>	Dia/Height:	<b>8"</b>
Use:	<b>Sanitary</b>	Material:	<b>PVC</b>
Drain Area:	<b>NA</b>	Lining:	<b>Cured in Place</b>
Category:	<b>NA</b>		
Comment:			

Location Details:		Direction of Survey:	<b>Upstream</b>
US MH:	<b>M-906-010</b>	DS MH:	<b>M-906-001</b>
		Total Length Surveyed (ft):	<b>378.6</b>

O&M Index:	<b>3.50</b>	O&M Quick:	<b>4321</b>	O&M Rating:	<b>14.00</b>
Structural Index:	<b>0.00</b>	Structural Quick:	<b>0000</b>	Structural Rating:	<b>0.00</b>
Overall Index:	<b>3.50</b>	Overall Quick:	<b>4321</b>	Overall Rating:	<b>14.00</b>

	Position	Code	Observation	Video (sec)	Grade
	.0	AMH	Manhole	10	NA
	.0	MWL	Water Level	21	NA
	8.8	MWL	Water Level	50	NA
	35.8	TB	Tap Break-in	117	NA
	89.5	MWL	Water Level	238	NA
	171.4	MWL	Water Level	413	NA
	224.4	MWL	Water Level	530	NA
	258.1	MCU(S01)	Camera Underwater	609	M 4
	273.7	MCU(F01)	Camera Underwater	652	M 4
	284.5	MWL	Water Level	685	NA
	287.7	OBZ	Obstacle Other	703	M 2
	345.1	MWL	Water Level	829	NA
	357.2	MWL	Water Level	865	NA
	375.8	MWL	Water Level	913	NA
	378.6	AMH	Manhole	930	NA


Code: **AMH**  
Description: **Manhole**



Distance (ft): **.0**  
Structural Grade: **0**  
O&M Grade: **0**  
Clock Start/From:  
Clock To:  
1st Value:  
2nd Value:  
Value Percent:  
Continuous Index:  
Within 8" of Joint: **NO**  
Remarks: **M-906-001**

---

Code:	<b>MWL</b>
Description:	<b>Water Level</b>



Distance (ft):	<b>.0</b>
Structural Grade:	<b>0</b>
O&M Grade:	<b>0</b>
Clock Start/From:	
Clock To:	
1st Value:	
2nd Value:	
Value Percent:	<b>5.000</b>
Continuous Index:	
Within 8" of Joint:	<b>NO</b>
Remarks:	

---


Code:	<b>MWL</b>
Description:	<b>Water Level</b>



Distance (ft):	<b>8.8</b>
Structural Grade:	<b>0</b>
O&M Grade:	<b>0</b>
Clock Start/From:	
Clock To:	
1st Value:	
2nd Value:	
Value Percent:	<b>40.000</b>
Continuous Index:	
Within 8" of Joint:	<b>NO</b>
Remarks:	

---

Code: **TB**  
Description: **Tap Break-in**



Distance (ft): **35.8**  
Structural Grade: **0**  
O&M Grade: **0**  
Clock Start/From: **2**  
Clock To:  
1st Value: **4.000**  
2nd Value:  
Value Percent:  
Continuous Index:  
Within 8" of Joint:  
Remarks:

---

Code: **MWL**  
Description: **Water Level**



Distance (ft): **89.5**  
Structural Grade: **0**  
O&M Grade: **0**  
Clock Start/From:  
Clock To:  
1st Value:  
2nd Value:  
Value Percent: **10.000**  
Continuous Index:  
Within 8" of Joint: **NO**  
Remarks:

---

Code: **MWL**  
Description: **Water Level**



Distance (ft): **171.4**  
Structural Grade: **0**  
O&M Grade: **0**  
Clock Start/From:  
Clock To:  
1st Value:  
2nd Value:  
Value Percent: **30.000**  
Continuous Index:  
Within 8" of Joint: **NO**  
Remarks:

---


Code: **MWL**  
Description: **Water Level**



Distance (ft): **224.4**  
Structural Grade: **0**  
O&M Grade: **0**  
Clock Start/From:  
Clock To:  
1st Value:  
2nd Value:  
Value Percent: **5.000**  
Continuous Index:  
Within 8" of Joint: **NO**  
Remarks:

---

Code: **MCU**  
Description: **Camera Underwater**



Distance (ft): **258.1**  
Structural Grade: **0**  
O&M Grade: **4**  
Clock Start/From:  
Clock To:  
1st Value:  
2nd Value:  
Value Percent:  
Continuous Index: **S01**  
Within 8" of Joint: **NO**  
Remarks:

---

Code: **MCU**  
Description: **Camera Underwater**

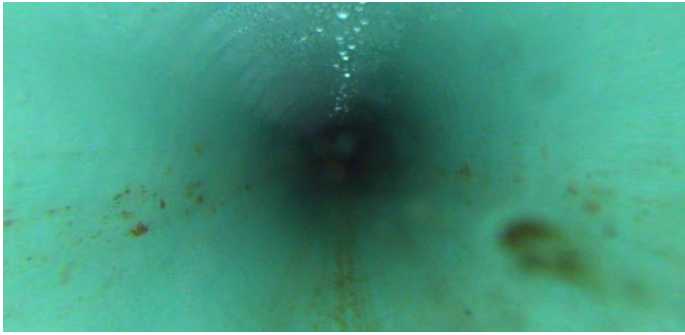


Distance (ft): **273.7**  
Structural Grade: **0**  
O&M Grade: **4**  
Clock Start/From:  
Clock To:  
1st Value:  
2nd Value:  
Value Percent:  
Continuous Index: **F01**  
Within 8" of Joint: **NO**  
Remarks:

---



Code: **MWL**  
Description: **Water Level**



Distance (ft): **284.5**  
Structural Grade: **0**  
O&M Grade: **0**  
Clock Start/From:  
Clock To:  
1st Value:  
2nd Value:  
Value Percent: **0.000**  
Continuous Index:  
Within 8" of Joint: **NO**  
Remarks:

---


Code: **OBZ**  
Description: **Obstacle Other**



Distance (ft): **287.7**  
Structural Grade: **0**  
O&M Grade: **2**  
Clock Start/From: **6**  
Clock To:  
1st Value:  
2nd Value:  
Value Percent: **5.000**  
Continuous Index:  
Within 8" of Joint: **NO**  
Remarks: **rope**

---


Code: **MWL**  
Description: **Water Level**



Distance (ft): **345.1**  
Structural Grade: **0**  
O&M Grade: **0**  
Clock Start/From:  
Clock To:  
1st Value:  
2nd Value:  
Value Percent: **10.000**  
Continuous Index:  
Within 8" of Joint: **NO**  
Remarks:

---

Code: **MWL**  
Description: **Water Level**

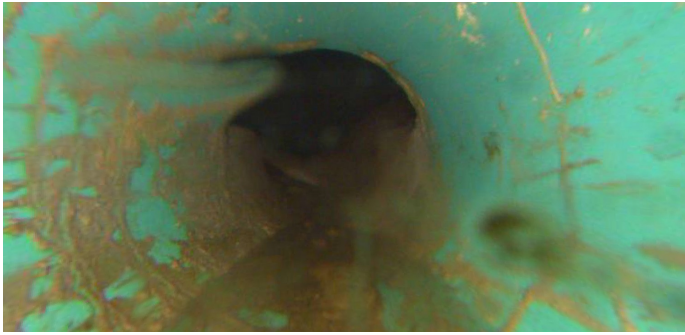


Distance (ft): **357.2**  
Structural Grade: **0**  
O&M Grade: **0**  
Clock Start/From:  
Clock To:  
1st Value:  
2nd Value:  
Value Percent: **40.000**  
Continuous Index:  
Within 8" of Joint: **NO**  
Remarks:

---



Code: **MWL**  
Description: **Water Level**



Distance (ft): **375.8**  
Structural Grade: **0**  
O&M Grade: **0**  
Clock Start/From:  
Clock To:  
1st Value:  
2nd Value:  
Value Percent: **5.000**  
Continuous Index:  
Within 8" of Joint: **NO**  
Remarks:

---

Code: **AMH**  
Description: **Manhole**



Distance (ft): **378.6**  
Structural Grade: **0**  
O&M Grade: **0**  
Clock Start/From:  
Clock To:  
1st Value:  
2nd Value:  
Value Percent:  
Continuous Index:  
Within 8" of Joint: **NO**  
Remarks: **M-906-010**