

Profile/Photo Observation Report

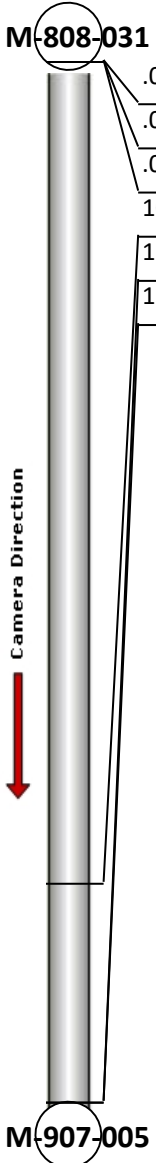


Date:	04/05/2018	Weather:		Coding:	PACP 6.0
Pipe Length (ft):	398.5	Owner:	NA	Pre Clean:	Not Known
P.O.#:		Surveyor:	Jen Costello	PSR:	P-907-031-005
Customer:		Clean Date:	01/01/1900	Shape:	C

Street:	Hobart	Flow Control:	Not Controlled
City:	Hobart, IN	Year Renewed:	
Location:	Light Highway	Tape/Media #:	
Purpose:	Maintenance Related	Dia/Height:	12"
Use:	Sanitary	Material:	PVC
Drain Area:	NA	Lining:	Cured in Place
Category:	NA		
Comment:	Flow direction wrong.		

Location Details:		Direction of Survey:	Upstream
US MH:	M-907-005	DS MH:	M-808-031
		Total Length Surveyed (ft):	137.1

O&M Index:	1.96	O&M Quick:	2D11	O&M Rating:	55.00
Structural Index:	0.00	Structural Quick:	0000	Structural Rating:	0.00
Overall Index:	1.96	Overall Quick:	2D11	Overall Rating:	55.00

	Position	Code	Observation	Video (sec)	Grade
	.0	AMH	Manhole	10	NA
	.0	MWL	Water Level	21	NA
	.0	DSC(S01)	Deposits Settled Compacted	33	M 2
	108.3	RFJ	Roots Fine Joint	261	M 1
	137.1	MSA	Abandoned Survey	330	NA
	137.1	DSC(F01)	Deposits Settled Compacted	341	M 2

Code: **AMH**
Description: **Manhole**



Distance (ft): **.0**
Structural Grade: **0**
O&M Grade: **0**
Clock Start/From:
Clock To:
1st Value:
2nd Value:
Value Percent:
Continuous Index:
Within 8" of Joint: **NO**
Remarks: **M-808-031**

Code:	MWL
Description:	Water Level




Distance (ft):	.0
Structural Grade:	0
O&M Grade:	0
Clock Start/From:	
Clock To:	
1st Value:	
2nd Value:	
Value Percent:	5.000
Continuous Index:	
Within 8" of Joint:	NO
Remarks:	

Code:	DSC
Description:	Deposits Settled Compacted




Distance (ft):	.0
Structural Grade:	0
O&M Grade:	2
Clock Start/From:	5
Clock To:	7
1st Value:	
2nd Value:	
Value Percent:	10.000
Continuous Index:	S01
Within 8" of Joint:	NO
Remarks:	

Code: **RFJ**
Description: **Roots Fine Joint**




Distance (ft): **108.3**
Structural Grade: **0**
O&M Grade: **1**
Clock Start/From: **3**
Clock To:
1st Value:
2nd Value:
Value Percent:
Continuous Index:
Within 8" of Joint: **YES**
Remarks:

Code: **MSA**
Description: **Abandoned Survey**



Distance (ft): **137.1**
Structural Grade: **0**
O&M Grade: **0**
Clock Start/From:
Clock To:
1st Value:
2nd Value:
Value Percent:
Continuous Index:
Within 8" of Joint: **NO**
Remarks: **debris**



Code:	DSC
Description:	Deposits Settled Compacted
Distance (ft):	137.1
Structural Grade:	0
O&M Grade:	2
Clock Start/From:	5
Clock To:	7
1st Value:	
2nd Value:	
Value Percent:	10.000
Continuous Index:	F01
Within 8" of Joint:	NO
Remarks:	