

Profile/Photo Observation Report




| | | | | | |
|-------------------|-----------------------|-------------|-----------------------|------------|-----------------------|
| Date: | 09/14/2022 | Weather: | | Coding: | PACP 7.0 |
| Pipe Length (ft): | 193.0 | Owner: | City of Hobart | Pre Clean: | Heavy Cleaning |
| P.O.#: | YES502259 | Surveyor: | S. Bucklin | PSR: | P-907-013-014 |
| Customer: | City of Hobart | Clean Date: | 08/20/2022 | Shape: | C |

| | | | |
|-------------|-----------------------------|---------------|-----------------------|
| Street: | East 10th Street | Flow Control: | Not Controlled |
| City: | Hobart, IN | Year Renewed: | |
| Location: | Parking Lot | Tape/Media #: | |
| Purpose: | Routine Assessment | Dia/Height: | 8" |
| Use: | Sanitary Sewage Pipe | Material: | PVC |
| Drain Area: | | Lining: | None |
| Category: | NA | | |
| Comment: | | | |

| | | | |
|-------------------|------------------|-----------------------------|-------------------|
| Location Details: | | Direction of Survey: | Downstream |
| US MH: | M-907-014 | DS MH: | M-907-013 |
| | | Total Length Surveyed (ft): | 192.8 |


| | | | | | |
|-------------------|-------------|-------------------|-------------|--------------------|-------------|
| O&M Index: | 0.00 | O&M Quick: | 0000 | O&M Rating: | 0.00 |
| Structural Index: | 0.00 | Structural Quick: | 0000 | Structural Rating: | 0.00 |
| Overall Index: | 0.00 | Overall Quick: | 0000 | Overall Rating: | 0.00 |

| | Position | Code | Observation | Video (sec) | Grade |
|--|----------|------|---------------------------|-------------|-------|
| | .0 | AMH | Manhole | 1 | NA |
| | .0 | MWL | Miscellaneous Water Level | 65 | NA |
| | 192.8 | AMH | Manhole | 658 | NA |
| | | | | | |



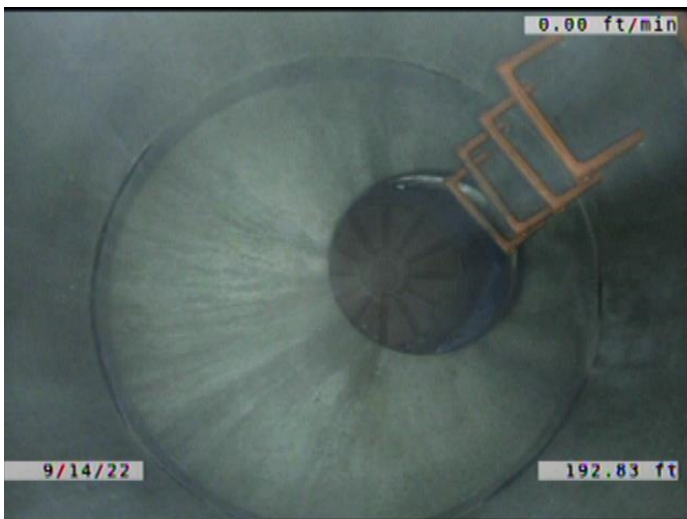
Code: **AMH**
Description: **Manhole**

Distance (ft): **.0**
Structural Grade: **0**
O&M Grade: **0**
Clock Start/From:
Clock To:
1st Value:
2nd Value:
Value Percent:
Continuous Index:
Within 8" of Joint: **NO**
Remarks: **M-907-014**



Code: **MWL**
Description: **Miscellaneous Water Level**

Distance (ft): **.0**
Structural Grade: **0**
O&M Grade: **0**
Clock Start/From:
Clock To:
1st Value:
2nd Value:
Value Percent: **5.000**
Continuous Index:
Within 8" of Joint: **NO**
Remarks:



Code: **AMH**
Description: **Manhole**

Distance (ft): **192.8**
Structural Grade: **0**
O&M Grade: **0**
Clock Start/From:
Clock To:
1st Value:
2nd Value:
Value Percent:
Continuous Index:
Within 8" of Joint: **NO**
Remarks: **M-907-013**