

## Profile/Photo Observation Report



Date:	<b>10/13/2018</b>	Weather:		Coding:	<b>PACP 6.0</b>
Pipe Length (ft):	<b>244.1</b>	Owner:	<b>NA</b>	Pre Clean:	<b>Not Known</b>
P.O.#:		Surveyor:	<b>Selasie Honu</b>	PSR:	<b>P-910-009-008</b>
Customer:		Clean Date:	<b>01/01/1900</b>	Shape:	<b>C</b>

Street:	<b>Norris Dr.</b>	Flow Control:	<b>Not Controlled</b>
City:	<b>Hobart, IN</b>	Year Renewed:	
Location:	<b>Light Highway</b>	Tape/Media #:	
Purpose:	<b>Routine Assessment</b>	Dia/Height:	<b>8"</b>
Use:	<b>Sanitary</b>	Material:	<b>PVC</b>
Drain Area:	<b>NA</b>	Lining:	
Category:	<b>NA</b>		
Comment:			

Location Details:		Direction of Survey:	<b>Downstream</b>
US MH:	<b>M-910-008</b>	DS MH:	<b>M-910-009</b>
		Total Length Surveyed (ft):	<b>242.3</b>

O&M Index:	<b>2.00</b>	O&M Quick:	<b>2100</b>	O&M Rating:	<b>2.00</b>
Structural Index:	<b>0.00</b>	Structural Quick:	<b>0000</b>	Structural Rating:	<b>0.00</b>
Overall Index:	<b>2.00</b>	Overall Quick:	<b>2100</b>	Overall Rating:	<b>2.00</b>

The diagram illustrates a vertical manhole section. On the left, a vertical gray cylinder represents the manhole. A red arrow points downwards along the cylinder, labeled "Camera Direction". At the top of the cylinder is a circle labeled "M-910-008", and at the bottom is a circle labeled "M-910-009". To the right of the cylinder is a table with 5 columns: Position, Code, Observation, Video (sec), and Grade. The table contains 6 rows of data. Lines connect the top of the manhole to the first two rows of the table, and lines connect the bottom of the manhole to the last two rows of the table.


Position	Code	Observation	Video (sec)	Grade
.0	AMH	Manhole	10	NA
.0	MWL	Water Level	21	NA
71.5	TF	Tap Factory	175	NA
87.8	RFB	Roots Fine Barrel	219	M 2
222.1	TF	Tap Factory	500	NA
242.3	AMH	Manhole	552	NA

Code: **AMH**  
Description: **Manhole**

Distance (ft):	.0
Structural Grade:	0
O&M Grade:	0
Clock Start/From:	
Clock To:	
1st Value:	
2nd Value:	
Value Percent:	
Continuous Index:	
Within 8" of Joint:	NO
Remarks:	M-910-008

---


Code:	<b>MWL</b>
Description:	<b>Water Level</b>



Distance (ft):	<b>.0</b>
Structural Grade:	<b>0</b>
O&M Grade:	<b>0</b>
Clock Start/From:	
Clock To:	
1st Value:	
2nd Value:	
Value Percent:	<b>5.000</b>
Continuous Index:	
Within 8" of Joint:	<b>NO</b>
Remarks:	

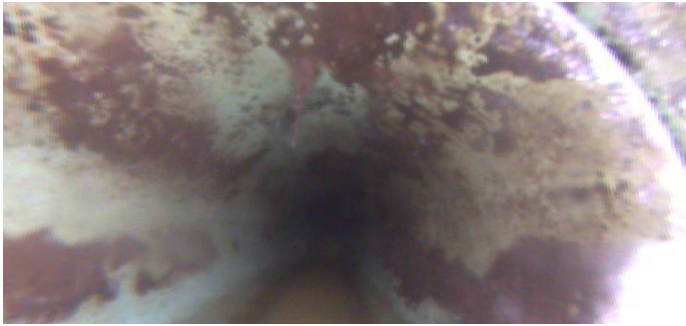
---

Code:	<b>TF</b>
Description:	<b>Tap Factory</b>



Distance (ft):	<b>71.5</b>
Structural Grade:	<b>0</b>
O&M Grade:	<b>0</b>
Clock Start/From:	<b>11</b>
Clock To:	
1st Value:	<b>4.000</b>
2nd Value:	
Value Percent:	
Continuous Index:	
Within 8" of Joint:	
Remarks:	

---



Code: **RFB**  
Description: **Roots Fine Barrel**

Distance (ft): **87.8**  
Structural Grade: **0**  
O&M Grade: **2**  
Clock Start/From: **12**  
Clock To:  
1st Value:  
2nd Value:  
Value Percent:  
Continuous Index:  
Within 8" of Joint: **NO**  
Remarks:

---



Code: **TF**  
Description: **Tap Factory**

Distance (ft): **222.1**  
Structural Grade: **0**  
O&M Grade: **0**  
Clock Start/From: **12**  
Clock To:  
1st Value: **4.000**  
2nd Value:  
Value Percent:  
Continuous Index:  
Within 8" of Joint:  
Remarks:

---



Code:	<b>AMH</b>
Description:	<b>Manhole</b>
Distance (ft):	<b>242.3</b>
Structural Grade:	<b>0</b>
O&M Grade:	<b>0</b>
Clock Start/From:	
Clock To:	
1st Value:	
2nd Value:	
Value Percent:	
Continuous Index:	
Within 8" of Joint:	<b>NO</b>
Remarks:	<b>M-910-009</b>