

## Profile/Photo Observation Report

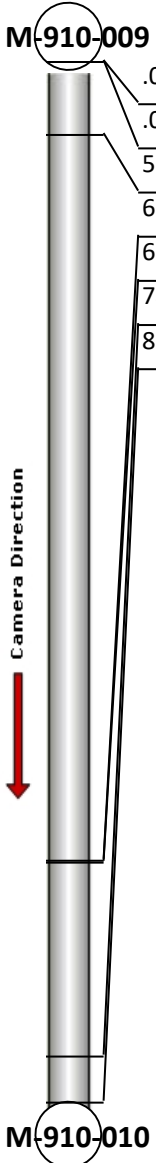


Date:	<b>03/27/2018</b>	Weather:		Coding:	<b>PACP 6.0</b>
Pipe Length (ft):	<b>85.2</b>	Owner:	<b>NA</b>	Pre Clean:	<b>Not Known</b>
P.O.#:		Surveyor:	<b>Byrd Fitzgerald</b>	PSR:	<b>P-910-010-009</b>
Customer:		Clean Date:	<b>01/01/1900</b>	Shape:	<b>C</b>

Street:	<b>Norris</b>	Flow Control:	<b>Not Controlled</b>
City:	<b>Hobart, IN</b>	Year Renewed:	
Location:	<b>Sidewalk</b>	Tape/Media #:	
Purpose:	<b>Maintenance Related</b>	Dia/Height:	<b>8"</b>
Use:	<b>Sanitary</b>	Material:	<b>PVC</b>
Drain Area:	<b>NA</b>	Lining:	
Category:	<b>NA</b>		
Comment:	<b>Flow direction wrong.</b>		

Location Details:		Direction of Survey:	<b>Downstream</b>
US MH:	<b>M-910-009</b>	DS MH:	<b>M-910-010</b>
		Total Length Surveyed (ft):	<b>82.1</b>

O&M Index:	<b>0.00</b>	O&M Quick:	<b>0000</b>	O&M Rating:	<b>0.00</b>
Structural Index:	<b>0.00</b>	Structural Quick:	<b>0000</b>	Structural Rating:	<b>0.00</b>
Overall Index:	<b>0.00</b>	Overall Quick:	<b>0000</b>	Overall Rating:	<b>0.00</b>

	Position	Code	Observation	Video (sec)	Grade
					
	.0	AMH	Manhole	10	NA
	.0	MWL	Water Level	21	NA
	5.8	TF	Tap Factory	45	NA
	63.0	MWL	Water Level	171	NA
	63.1	TF	Tap Factory	183	NA
	78.4	MWL	Water Level	225	NA
	82.1	AMH	Manhole	244	NA


Code: **AMH**  
Description: **Manhole**



Distance (ft): **.0**  
Structural Grade: **0**  
O&M Grade: **0**  
Clock Start/From:  
Clock To:  
1st Value:  
2nd Value:  
Value Percent:  
Continuous Index:  
Within 8" of Joint: **NO**  
Remarks: **M-910-009**

---


Code:	<b>MWL</b>
Description:	<b>Water Level</b>



Distance (ft):	<b>.0</b>
Structural Grade:	<b>0</b>
O&M Grade:	<b>0</b>
Clock Start/From:	
Clock To:	
1st Value:	
2nd Value:	
Value Percent:	<b>5.000</b>
Continuous Index:	
Within 8" of Joint:	<b>NO</b>
Remarks:	

---

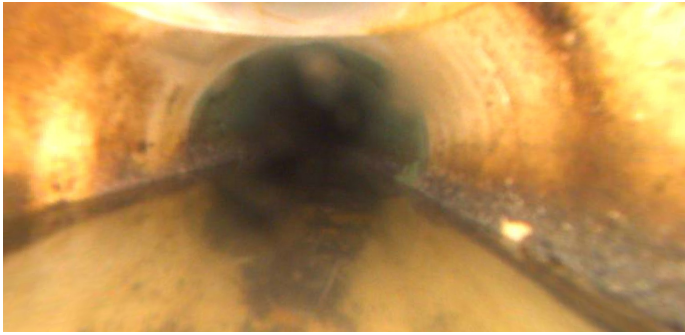
Code:	<b>TF</b>
Description:	<b>Tap Factory</b>



Distance (ft):	<b>5.8</b>
Structural Grade:	<b>0</b>
O&M Grade:	<b>0</b>
Clock Start/From:	<b>12</b>
Clock To:	
1st Value:	<b>4.000</b>
2nd Value:	
Value Percent:	
Continuous Index:	
Within 8" of Joint:	<b>YES</b>
Remarks:	

---

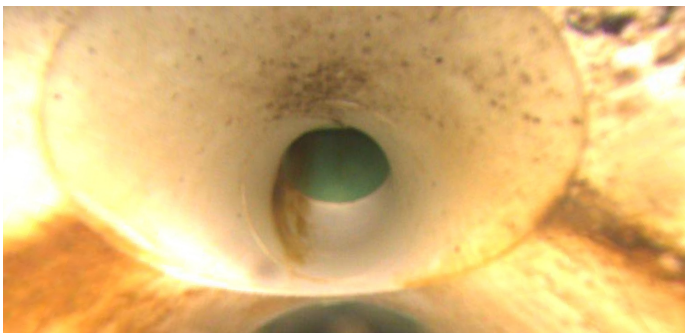
Code: **MWL**  
Description: **Water Level**



Distance (ft): **63.0**  
Structural Grade: **0**  
O&M Grade: **0**  
Clock Start/From:  
Clock To:  
1st Value:  
2nd Value:  
Value Percent: **30.000**  
Continuous Index:  
Within 8" of Joint: **NO**  
Remarks:

---


Code: **TF**  
Description: **Tap Factory**



Distance (ft): **63.1**  
Structural Grade: **0**  
O&M Grade: **0**  
Clock Start/From: **12**  
Clock To:  
1st Value: **4.000**  
2nd Value:  
Value Percent:  
Continuous Index:  
Within 8" of Joint:  
Remarks:

---


Code: **MWL**  
Description: **Water Level**



Distance (ft): **78.4**  
Structural Grade: **0**  
O&M Grade: **0**  
Clock Start/From:  
Clock To:  
1st Value:  
2nd Value:  
Value Percent: **10.000**  
Continuous Index:  
Within 8" of Joint: **NO**  
Remarks:

---

Code: **AMH**  
Description: **Manhole**



Distance (ft): **82.1**  
Structural Grade: **0**  
O&M Grade: **0**  
Clock Start/From:  
Clock To:  
1st Value:  
2nd Value:  
Value Percent:  
Continuous Index:  
Within 8" of Joint: **NO**  
Remarks: **M-910-010**