

Profile/Photo Observation Report



Date:	03/28/2018	Weather:		Coding:	PACP 6.0
Pipe Length (ft):	122.2	Owner:	NA	Pre Clean:	Not Known
P.O.#:		Surveyor:	Selasie Honu	PSR:	P-910-025-019
Customer:		Clean Date:	01/01/1900	Shape:	C


Street:	Norris	Flow Control:	Not Controlled
City:	Hobart, IN	Year Renewed:	
Location:	Sidewalk	Tape/Media #:	
Purpose:	Maintenance Related	Dia/Height:	8"
Use:	Sanitary	Material:	PVC
Drain Area:	NA	Lining:	
Category:	NA		
Comment:			

Location Details:		Direction of Survey:	Downstream
US MH:	M-910-019	DS MH:	M-910-025
		Total Length Surveyed (ft):	118.2

O&M Index:	2.00	O&M Quick:	2500	O&M Rating:	10.00
Structural Index:	0.00	Structural Quick:	0000	Structural Rating:	0.00
Overall Index:	2.00	Overall Quick:	2500	Overall Rating:	10.00

	Position	Code	Observation	Video (sec)	Grade
	.0	AMH	Manhole	10	NA
	.0	MWL	Water Level	21	NA
	3.3	TF	Tap Factory	39	NA
	25.8	DSGV(S01)	Deposits Settled Gravel	96	M 2
	33.4	DSGV(F01)	Deposits Settled Gravel	123	M 2
	45.1	DSGV(S02)	Deposits Settled Gravel	157	M 2
	57.7	DSGV(F02)	Deposits Settled Gravel	194	M 2
	118.2	AMH	Manhole	326	NA
M-910-025					

Code: **AMH**
Description: **Manhole**



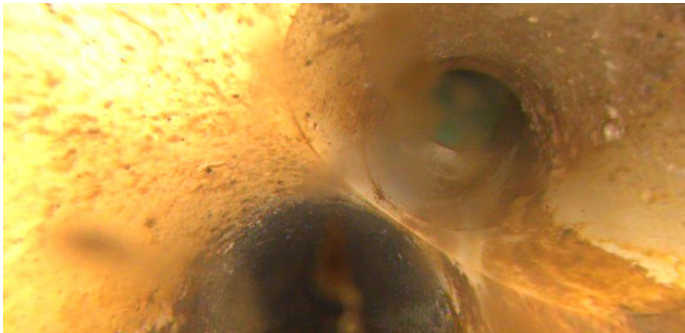
Distance (ft): **.0**
Structural Grade: **0**
O&M Grade: **0**
Clock Start/From:
Clock To:
1st Value:
2nd Value:
Value Percent:
Continuous Index:
Within 8" of Joint: **NO**
Remarks: **M-910-019**

Code:	MWL
Description:	Water Level




Distance (ft):	.0
Structural Grade:	0
O&M Grade:	0
Clock Start/From:	
Clock To:	
1st Value:	
2nd Value:	
Value Percent:	5.000
Continuous Index:	
Within 8" of Joint:	NO
Remarks:	

Code:	TF
Description:	Tap Factory




Distance (ft):	3.3
Structural Grade:	0
O&M Grade:	0
Clock Start/From:	1
Clock To:	
1st Value:	4.000
2nd Value:	
Value Percent:	
Continuous Index:	
Within 8" of Joint:	
Remarks:	

Code: **DSGV**
Description: **Deposits Settled Gravel**




Distance (ft): **25.8**
Structural Grade: **0**
O&M Grade: **2**
Clock Start/From: **6**
Clock To:
1st Value:
2nd Value:
Value Percent: **5.000**
Continuous Index: **S01**
Within 8" of Joint: **NO**
Remarks:

Code: **DSGV**
Description: **Deposits Settled Gravel**



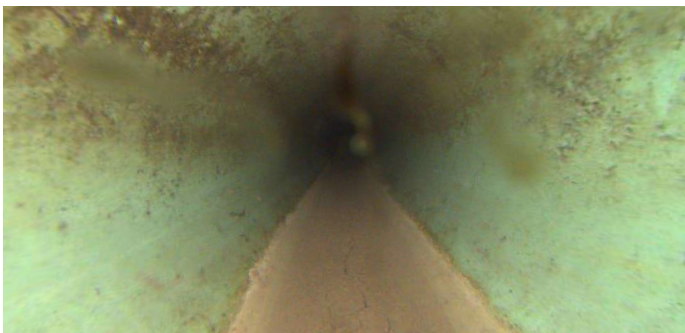
Distance (ft): **33.4**
Structural Grade: **0**
O&M Grade: **2**
Clock Start/From: **6**
Clock To:
1st Value:
2nd Value:
Value Percent: **5.000**
Continuous Index: **F01**
Within 8" of Joint: **NO**
Remarks:

Code: **DSGV**
Description: **Deposits Settled Gravel**




Distance (ft): **45.1**
Structural Grade: **0**
O&M Grade: **2**
Clock Start/From: **6**
Clock To:
1st Value:
2nd Value:
Value Percent: **5.000**
Continuous Index: **S02**
Within 8" of Joint: **NO**
Remarks:

Code: **DSGV**
Description: **Deposits Settled Gravel**



Distance (ft): **57.7**
Structural Grade: **0**
O&M Grade: **2**
Clock Start/From: **6**
Clock To:
1st Value:
2nd Value:
Value Percent: **5.000**
Continuous Index: **F02**
Within 8" of Joint: **NO**
Remarks:



Code:	AMH
Description:	Manhole
Distance (ft):	118.2
Structural Grade:	0
O&M Grade:	0
Clock Start/From:	
Clock To:	
1st Value:	
2nd Value:	
Value Percent:	
Continuous Index:	
Within 8" of Joint:	NO
Remarks:	M-910-025