

Profile/Photo Observation Report

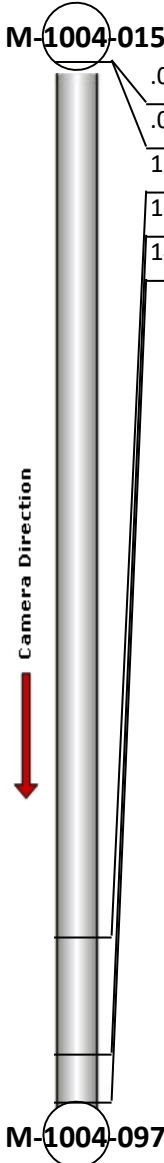


| | | | | | |
|-------------------|-------------------|-------------|-------------------|------------|-----------------------|
| Date: | 04/15/2018 | Weather: | | Coding: | PACP 6.0 |
| Pipe Length (ft): | 142.8 | Owner: | NA | Pre Clean: | Not Known |
| P.O.#: | | Surveyor: | Mark Ruby | PSR: | P-1004-097-015 |
| Customer: | | Clean Date: | 01/01/1900 | Shape: | C |

| | | | |
|-------------|-------------------|---------------|-----------------------|
| Street: | McAfee Dr. | Flow Control: | Not Controlled |
| City: | Hobart, IN | Year Renewed: | |
| Location: | Other | Tape/Media #: | |
| Purpose: | Not Known | Dia/Height: | 8" |
| Use: | Sanitary | Material: | PVC |
| Drain Area: | NA | Lining: | |
| Category: | NA | | |
| Comment: | | | |

| | | | |
|-------------------|-------------------|-----------------------------|-------------------|
| Location Details: | | Direction of Survey: | Downstream |
| US MH: | M-1004-015 | DS MH: | M-1004-097 |
| | | Total Length Surveyed (ft): | 143.5 |

| | | | | | |
|-------------------|-------------|-------------------|-------------|--------------------|-------------|
| O&M Index: | 0.00 | O&M Quick: | 0000 | O&M Rating: | 0.00 |
| Structural Index: | 0.00 | Structural Quick: | 0000 | Structural Rating: | 0.00 |
| Overall Index: | 0.00 | Overall Quick: | 0000 | Overall Rating: | 0.00 |

| | Position | Code | Observation | Video (sec) | Grade |
|--|----------|------|-------------|-------------|-------|
|  | .0 | AMH | Manhole | 10 | NA |
| | .0 | MWL | Water Level | 21 | NA |
| | 120.6 | TF | Tap Factory | 276 | NA |
| | 136.9 | TF | Tap Factory | 321 | NA |
| | 143.5 | AMH | Manhole | 348 | NA |
| | | | | | |

Code: **AMH**
Description: **Manhole**



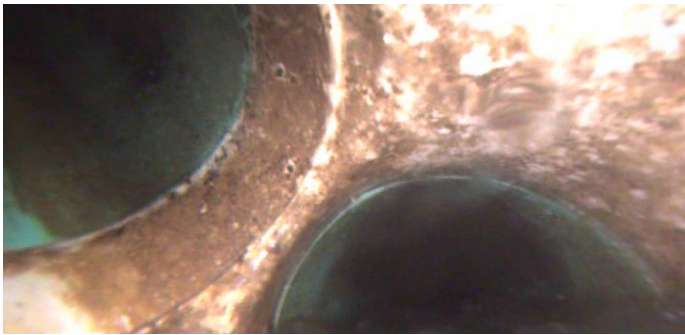
Distance (ft): **.0**
Structural Grade: **0**
O&M Grade: **0**
Clock Start/From:
Clock To:
1st Value:
2nd Value:
Value Percent:
Continuous Index:
Within 8" of Joint: **NO**
Remarks: **M-1004-015**

| | |
|--------------|--------------------|
| Code: | MWL |
| Description: | Water Level |



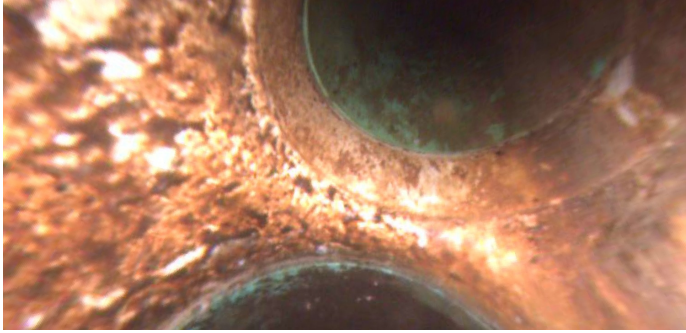
| | |
|---------------------|---------------|
| Distance (ft): | .0 |
| Structural Grade: | 0 |
| O&M Grade: | 0 |
| Clock Start/From: | |
| Clock To: | |
| 1st Value: | |
| 2nd Value: | |
| Value Percent: | 10.000 |
| Continuous Index: | |
| Within 8" of Joint: | NO |
| Remarks: | |

| | |
|--------------|--------------------|
| Code: | TF |
| Description: | Tap Factory |



| | |
|---------------------|--------------|
| Distance (ft): | 120.6 |
| Structural Grade: | 0 |
| O&M Grade: | 0 |
| Clock Start/From: | 2 |
| Clock To: | |
| 1st Value: | 4.000 |
| 2nd Value: | |
| Value Percent: | |
| Continuous Index: | |
| Within 8" of Joint: | |
| Remarks: | |

Code: **TF**
Description: **Tap Factory**



Distance (ft): **136.9**
Structural Grade: **0**
O&M Grade: **0**
Clock Start/From: **11**
Clock To:
1st Value: **4.000**
2nd Value:
Value Percent:
Continuous Index:
Within 8" of Joint:
Remarks: **Photo taken from rear camera.**

Code: **AMH**
Description: **Manhole**



Distance (ft): **143.5**
Structural Grade: **0**
O&M Grade: **0**
Clock Start/From:
Clock To:
1st Value:
2nd Value:
Value Percent:
Continuous Index:
Within 8" of Joint: **NO**
Remarks: **M-1004-097**