


## Profile/Photo Observation Report



Date:	<b>03/11/2024</b>	Weather:		Coding:	<b>PACP 7.0</b>
Pipe Length (ft):	<b>99.0</b>	Owner:	<b>City of Hobart</b>	Pre Clean:	<b>Heavy Cleaning</b>
P.O.#:		Surveyor:	<b>S. Bucklin</b>	PSR:	<b>P-705-075.1-075</b>
Customer:	<b>City of Hobart</b>	Clean Date:	<b>03/09/2024</b>	Shape:	<b>C</b>

Street:	<b>HARBOR CLUB DR</b>	Flow Control:	<b>Not Controlled</b>
City:	<b>Hobart, IN</b>	Year Renewed:	
Location:	<b>Easement/Right of Way</b>	Tape/Media #:	
Purpose:	<b>Sewer System Evaluation Survey (SS</b>	Dia/Height:	<b>8"</b>
Use:	<b>Sanitary Sewage Pipe</b>	Material:	<b>PVC</b>
Drain Area:		Lining:	<b>None</b>
Category:	<b>NA</b>		
Comment:			
Location Details:		Direction of Survey:	<b>Downstream</b>
US MH:	<b>M-704-075.1</b>	DS MH:	<b>M-705-075</b>
		Total Length Surveyed (ft):	<b>99.1</b>

O&M Index:	<b>2.00</b>	O&M Quick:	<b>2100</b>	O&M Rating:	<b>2.00</b>
Structural Index:	<b>2.00</b>	Structural Quick:	<b>2200</b>	Structural Rating:	<b>4.00</b>
Overall Index:	<b>2.00</b>	Overall Quick:	<b>2300</b>	Overall Rating:	<b>6.00</b>

	Position	Code	Observation	Video (sec)	Grade
	.0	AMH	Manhole	0	NA
	.0	MWL	Miscellaneous Water Level	70	NA
	34.6	TFC	Tap Factory Capped	266	NA
	86.4	MGO	Miscellaneous General Observation	527	NA
	88.9	MWLS(S01)	Miscellaneous Water Level Sag	561	S 2
	94.5	TF	Tap Factory	609	NA
	96.6	RTJ	Roots Tap Joint	678	M 2
	99.1	MWLS(F01)	Miscellaneous Water Level Sag	786	S 2
	99.1	AMH	Manhole	806	NA



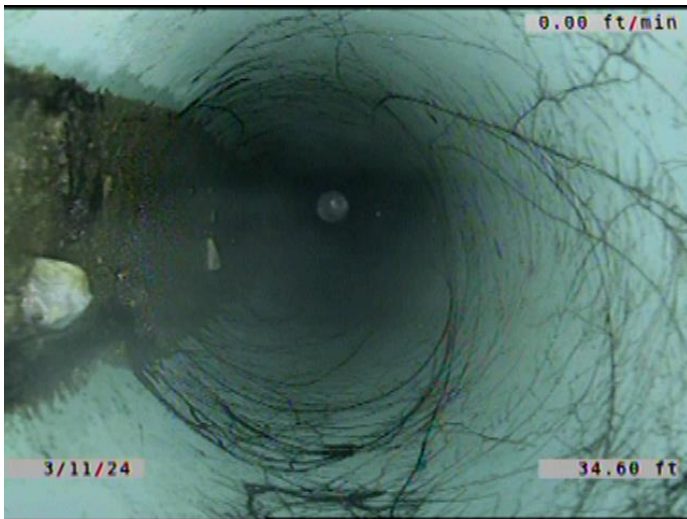
Code: **AMH**  
Description: **Manhole**

Distance (ft): **.0**  
Structural Grade: **0**  
O&M Grade: **0**  
Clock Start/From:  
Clock To:  
1st Value:  
2nd Value:  
Value Percent:  
Continuous Index:  
Within 8" of Joint: **NO**  
Remarks: **M-704-075.1**




Code:	<b>MWL</b>
Description:	<b>Miscellaneous Water Level</b>
Distance (ft):	<b>.0</b>
Structural Grade:	<b>0</b>
O&M Grade:	<b>0</b>
Clock Start/From:	
Clock To:	
1st Value:	
2nd Value:	
Value Percent:	<b>5.000</b>
Continuous Index:	
Within 8" of Joint:	<b>NO</b>
Remarks:	

---



Code:	<b>TFC</b>
Description:	<b>Tap Factory Capped</b>
Distance (ft):	<b>34.6</b>
Structural Grade:	<b>0</b>
O&M Grade:	<b>0</b>
Clock Start/From:	<b>9</b>
Clock To:	
1st Value:	<b>6.000</b>
2nd Value:	
Value Percent:	
Continuous Index:	
Within 8" of Joint:	<b>YES</b>
Remarks:	

---



Code: **MGO**  
Description: **Miscellaneous General Observation**

Distance (ft): **86.4**  
Structural Grade: **0**  
O&M Grade: **0**  
Clock Start/From:  
Clock To:  
1st Value:  
2nd Value:  
Value Percent:  
Continuous Index:  
Within 8" of Joint: **NO**  
Remarks: **WHERE BOWEN CONNECTED TO THE EXISTING SEWER IN 2018.**


---



Code: **MWLS**  
Description: **Miscellaneous Water Level Sag**

Distance (ft): **88.9**  
Structural Grade: **2**  
O&M Grade: **0**  
Clock Start/From:  
Clock To:  
1st Value:  
2nd Value:  
Value Percent: **10.000**  
Continuous Index: **S01**  
Within 8" of Joint: **NO**  
Remarks:

---



Code: **TF**  
Description: **Tap Factory**

Distance (ft): **94.5**  
Structural Grade: **0**  
O&M Grade: **0**  
Clock Start/From: **9**  
Clock To:  
1st Value: **6.000**  
2nd Value:  
Value Percent:  
Continuous Index:  
Within 8" of Joint: **YES**  
Remarks:

---



Code: **RTJ**  
Description: **Roots Tap Joint**

Distance (ft): **96.6**  
Structural Grade: **0**  
O&M Grade: **2**  
Clock Start/From: **7**  
Clock To: **9**  
1st Value:  
2nd Value:  
Value Percent: **5.000**  
Continuous Index:  
Within 8" of Joint: **YES**  
Remarks:


---





Code: **MWLS**  
 Description: **Miscellaneous Water Level Sag**

Distance (ft): **99.1**  
 Structural Grade: **2**  
 O&M Grade: **0**  
 Clock Start/From:  
 Clock To:  
 1st Value:  
 2nd Value:  
 Value Percent: **10.000**  
 Continuous Index: **F01**  
 Within 8" of Joint: **NO**  
 Remarks:



Code: **AMH**  
 Description: **Manhole**

Distance (ft): **99.1**  
 Structural Grade: **0**  
 O&M Grade: **0**  
 Clock Start/From:  
 Clock To:  
 1st Value:  
 2nd Value:  
 Value Percent:  
 Continuous Index:  
 Within 8" of Joint: **NO**  
 Remarks: **M-705-075**