

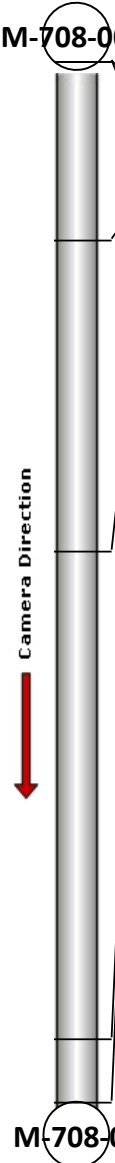
## Profile/Photo Observation Report

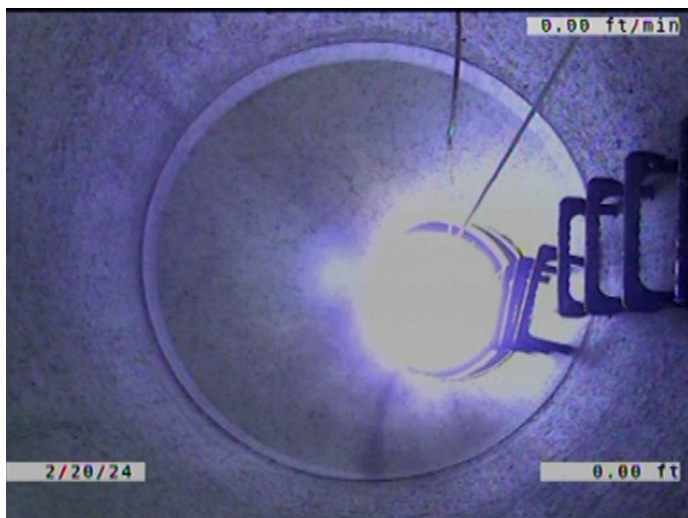


Date:	02/20/2024	Weather:		Coding:	PACP 7.0
Pipe Length (ft):	46.0	Owner:	City of Hobart	Pre Clean:	Heavy Cleaning
P.O.#:	YES502259	Surveyor:	S. Bucklin	PSR:	P-708-009.1-009
Customer:	City of Hobart	Clean Date:	02/17/2024	Shape:	C

Street:	S LAKE PARK AVE	Flow Control:	Not Controlled
City:	Hobart, IN	Year Renewed:	
Location:	Parking Lot	Tape/Media #:	
Purpose:	Sewer System Evaluation Survey (SS	Dia/Height:	10"
Use:	Sanitary Sewage Pipe	Material:	PVC
Drain Area:		Lining:	None
Category:	NA		
Comment:			
Location Details:		Direction of Survey:	Downstream
US MH:	M-708-009.1	DS MH:	M-708-009
		Total Length Surveyed (ft):	46.0

O&M Index:	2.50	O&M Quick:	4111	O&M Rating:	5.00
Structural Index:	0.00	Structural Quick:	0000	Structural Rating:	0.00
Overall Index:	2.50	Overall Quick:	4111	Overall Rating:	5.00

	Position	Code	Observation	Video (sec)	Grade
	.0	AMH	Manhole	0	NA
	.0	MWL	Miscellaneous Water Level	86	NA
	7.9	LR	Line Right	147	M 1
	21.6	MWL	Miscellaneous Water Level	211	NA
	43.2	LR	Line Right	337	M 4
	46.0	AMH	Manhole	480	NA




Code: **AMH**  
Description: **Manhole**

Distance (ft): **.0**  
Structural Grade: **0**  
O&M Grade: **0**  
Clock Start/From:  
Clock To:  
1st Value:  
2nd Value:  
Value Percent:  
Continuous Index:  
Within 8" of Joint: **NO**  
Remarks: **M-708-009.1**




Code:	<b>MWL</b>
Description:	<b>Miscellaneous Water Level</b>
Distance (ft):	<b>.0</b>
Structural Grade:	<b>0</b>
O&M Grade:	<b>0</b>
Clock Start/From:	
Clock To:	
1st Value:	
2nd Value:	
Value Percent:	<b>5.000</b>
Continuous Index:	
Within 8" of Joint:	<b>NO</b>
Remarks:	

---



Code:	<b>LR</b>
Description:	<b>Line Right</b>
Distance (ft):	<b>7.9</b>
Structural Grade:	<b>0</b>
O&M Grade:	<b>1</b>
Clock Start/From:	
Clock To:	
1st Value:	
2nd Value:	
Value Percent:	<b>5.000</b>
Continuous Index:	
Within 8" of Joint:	<b>NO</b>
Remarks:	


---



Code: **MWL**  
Description: **Miscellaneous Water Level**

Distance (ft): **21.6**  
Structural Grade: **0**  
O&M Grade: **0**  
Clock Start/From:  
Clock To:  
1st Value:  
2nd Value:  
Value Percent: **20.000**  
Continuous Index:  
Within 8" of Joint: **NO**  
Remarks:

---



Code: **LR**  
Description: **Line Right**

Distance (ft): **43.2**  
Structural Grade: **0**  
O&M Grade: **4**  
Clock Start/From:  
Clock To:  
1st Value:  
2nd Value:  
Value Percent: **25.000**  
Continuous Index:  
Within 8" of Joint: **NO**  
Remarks:

---



Code:	<b>AMH</b>
Description:	<b>Manhole</b>
Distance (ft):	<b>46.0</b>
Structural Grade:	<b>0</b>
O&M Grade:	<b>0</b>
Clock Start/From:	
Clock To:	
1st Value:	
2nd Value:	
Value Percent:	
Continuous Index:	
Within 8" of Joint:	<b>NO</b>
Remarks:	<b>M-708-009</b>