

## Profile/Photo Observation Report

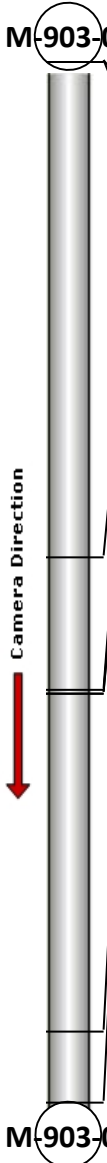


Date:	<b>03/20/2018</b>	Weather:		Coding:	<b>PACP 6.0</b>
Pipe Length (ft):	<b>178.5</b>	Owner:	<b>NA</b>	Pre Clean:	<b>Not Known</b>
P.O.#:		Surveyor:	<b>Justin Gonzales</b>	PSR:	<b>P-903-062-063</b>
Customer:		Clean Date:	<b>01/01/1900</b>	Shape:	<b>C</b>

Street:	<b>e 37th ave</b>	Flow Control:	<b>Not Controlled</b>
City:	<b>Hobart, IN</b>	Year Renewed:	
Location:	<b>Other</b>	Tape/Media #:	
Purpose:	<b>Not Known</b>	Dia/Height:	<b>10"</b>
Use:	<b>Sanitary</b>	Material:	<b>PVC</b>
Drain Area:	<b>NA</b>	Lining:	
Category:	<b>NA</b>		
Comment:			

Location Details:		Direction of Survey:	<b>Upstream</b>
US MH:	<b>M-903-063</b>	DS MH:	<b>M-903-062</b>
		Total Length Surveyed (ft):	<b>144.3</b>

O&M Index:	<b>1.75</b>	O&M Quick:	<b>2311</b>	O&M Rating:	<b>7.00</b>
Structural Index:	<b>0.00</b>	Structural Quick:	<b>0000</b>	Structural Rating:	<b>0.00</b>
Overall Index:	<b>1.75</b>	Overall Quick:	<b>2311</b>	Overall Rating:	<b>7.00</b>

	Position	Code	Observation	Video (sec)	Grade
	.0	AMH	Manhole	10	NA
	.0	MWL	Water Level	21	NA
	68.8	TF	Tap Factory	171	NA
	87.0	DAZ	Deposits Attached Other	219	M 2
	87.5	RFB	Roots Fine Barrel	233	M 2
	87.7	DAZ	Deposits Attached Other	245	M 2
	134.4	LL	Alignment Left	351	M 1
	144.3	AMH	Manhole	382	NA

Code: **AMH**  
Description: **Manhole**



Distance (ft): **.0**  
Structural Grade: **0**  
O&M Grade: **0**  
Clock Start/From:  
Clock To:  
1st Value:  
2nd Value:  
Value Percent:  
Continuous Index:  
Within 8" of Joint: **NO**  
Remarks: **M-903-062**

---

Code: **MWL**  
Description: **Water Level**



Distance (ft): **.0**  
Structural Grade: **0**  
O&M Grade: **0**  
Clock Start/From:  
Clock To:  
1st Value:  
2nd Value:  
Value Percent: **5.000**  
Continuous Index:  
Within 8" of Joint: **NO**  
Remarks:

---


Code: **TF**  
Description: **Tap Factory**



Distance (ft): **68.8**  
Structural Grade: **0**  
O&M Grade: **0**  
Clock Start/From: **2**  
Clock To:  
1st Value: **4.000**  
2nd Value:  
Value Percent:  
Continuous Index:  
Within 8" of Joint:  
Remarks:

---


Code: **DAZ**  
Description: **Deposits Attached Other**



Distance (ft): **87.0**  
Structural Grade: **0**  
O&M Grade: **2**  
Clock Start/From: **12**  
Clock To: **1**  
1st Value:  
2nd Value:  
Value Percent: **5.000**  
Continuous Index:  
Within 8" of Joint: **NO**  
Remarks:

---


Code: **RFB**  
Description: **Roots Fine Barrel**



Distance (ft): **87.5**  
Structural Grade: **0**  
O&M Grade: **2**  
Clock Start/From: **1**  
Clock To: **2**  
1st Value:  
2nd Value:  
Value Percent:  
Continuous Index:  
Within 8" of Joint: **NO**  
Remarks:

---

Code: **DAZ**  
Description: **Deposits Attached Other**



Distance (ft): **87.7**  
Structural Grade: **0**  
O&M Grade: **2**  
Clock Start/From: **12**  
Clock To: **1**  
1st Value:  
2nd Value:  
Value Percent: **5.000**  
Continuous Index:  
Within 8" of Joint: **NO**  
Remarks:

---

Code: **LL**  
Description: **Alignment Left**



Distance (ft): **134.4**  
Structural Grade: **0**  
O&M Grade: **1**  
Clock Start/From:  
Clock To:  
1st Value:  
2nd Value:  
Value Percent: **5.000**  
Continuous Index:  
Within 8" of Joint: **NO**  
Remarks:

---



Code:	<b>AMH</b>
Description:	<b>Manhole</b>
Distance (ft):	<b>144.3</b>
Structural Grade:	<b>0</b>
O&M Grade:	<b>0</b>
Clock Start/From:	
Clock To:	
1st Value:	
2nd Value:	
Value Percent:	
Continuous Index:	
Within 8" of Joint:	<b>NO</b>
Remarks:	<b>M-903-063</b>